

## **LABORATORIES, INC.**

2316 MEETINGHOUSE ROAD • BOOTHWYN, PA 19061  
610.485.4500 FAX 610.485.2277

### PHASE I ENVIRONMENTAL SITE ASSESSMENT

In Compliance With ASTM Practice E 1527-97

for

PENNROSE PROPERTIES, INC.

PHILADELPHIA, PENNSYLVANIA

**CLIENT:**

Pennrose Properties, Inc.  
One Liberty Place  
Suite 3810  
1650 Market Street  
Philadelphia, PA 19103-7332

**LOCATION:**

Cooper Grant Homes  
402 - 408 North 2nd Street  
414 - 420 North 2nd Street  
313 - 335 North Front Street  
Camden, New Jersey 08102

**SURVEY CONDUCTED BY:**

Jack F. Carney

**REPORT PREPARED BY:**

  
Jack F. Carney, VP

**MANAGEMENT CONTACT:**

Mr. Charles Lewis

**PROJECT NUMBER:**

3-99-12243

**DATE OF REPORT:**

March 2, 1999

TABLE OF CONTENTS

		<u>Page</u>
Section 1	Executive Summary	1
	A. Site Inspection	1
	B. Asbestos	2
	C. PCB's	3
	D. Radon	3
	E. Underground Storage Tanks	3
	F. Waste Sites	4
	G. Urea Formaldehyde Foam Insulation	4
	H. Lead Based Paint	4
	I. Water Quality	4
	J. Chemical Use & Storage	4
	K. Regulatory Agency Inquiry	4
Section 2	Phase I Summary	5
Section 3	Conclusions and Cost Estimates	6
Section 4	Supplemental Site Assessment Results	7
	A. Topographic Characteristics	7
	B. Regulatory Agency Inquiry	8
	1. National Priorities List (NPL)	8
	2. CERCLIS	8
	3. RCRA TSD	9
	4. ERNS	9
	5. Solid Waste Landfills (SWLF)	9
	6. Registered UST's	10
	7. Leaking UST's	10
	8. Hazardous Waste Summary	11
Section 5	Environmental Data	
Section 6	Topographical Map	
Section 7	Aerial Photographs	
Section 8	Sanborn Fire Insurance Maps	

SECTION 1

EXECUTIVE SUMMARY

A. Site Inspection

In February, 1999, EHS Laboratories, Inc. (EHS) was contracted by Mr. Charles Lewis of Pennrose Properties, Inc. to provide a Phase I Environmental Site Assessment of the property known as the Cooper Grant Homes located at 402 - 408 North 2nd Street, 414 - 420 North 2nd Street, and 313 - 335 North Front Street in Camden, New Jersey 08102. This project entailed a visual inspection of the property and adjacent properties, as well as researching public records. The survey was conducted on February 22, 1999 by Mr. Jack Carney of EHS.

The subject properties have the approximate measurements of 20' X 60' with no site improvements. Currently, the lots are vacant. The proposed use of the site is to build three story apartment units. Formerly, the sites were occupied by single family twin homes. A review of Sanborn Maps found the buildings present in 1977 but not in 1982.

Currently, no heat source exists on the site. In addition, no utilities are located on the site. It is the intention of Pennrose Properties, Inc. to utilize city water and sewer systems.

The neighboring properties of 402 - 408 North 2nd Street consist of vacant land and single family homes. The neighboring properties of 414 - 420 North 2nd Street consist of vacant land, single family homes, and a Church. The neighboring properties of 313 - 335 North Front Street consist of a fire house, single family homes, a day care facility, and a closed factory across North Front Street. None of these neighboring properties are considered to be any risk to the subject site with the exception of the closed factory which is in the process of undergoing an environmental clean up.

A review of aerial photographs can be found in Section 7. A search of Sanborn Maps can be found in Section 8.

B. Asbestos Containing Material (ACM)

A visual inspection of the subject site was conducted in order to determine the type, location, and approximate quantity of asbestos containing materials present. Our findings are as follows:

1. No suspect asbestos containing materials were observed.

Standards

Federal regulations promulgated by the Environmental Protection Agency prohibit the use of asbestos materials for fire proofing and insulation where the material contains more than one percent asbestos by weight. In general, the higher the percentage of asbestos the more fibers that can be released, contaminating the building environment. However, substantial fiber release can occur in damaged or deteriorating materials even where asbestos content is low. The condition of the asbestos-containing material and its potential for disturbance (fiber release) may be used to determine if corrective measures should be taken. Evidence of water damage, physical damage, and the presence of broken or crumbled material on the floor are signs that fiber release has occurred, is occurring, or may occur in the future. The United States Environmental Protection Agency (USEPA) requires that asbestos containing materials, one percent or greater, be removed prior to demolition of a building.

On November 20, 1990 the United States Environmental Protection Agency revised the asbestos NESHAP regulations. Included in the revision is specific information involving demolition and renovation projects that involve non-friable asbestos containing materials, such as floor tiles. The NESHAP regulations are not applicable if the material is not sanded, ground, or abraded (included is material that is drilled, cut, or chipped). These materials must be in good condition and non-friable. Materials which are in poor condition and friable must be removed prior to demolition and all NESHAP regulations apply.



C. Polychlorinated Biphenyls (PCB'S)

The subject property was visually inspected for evidence of potential PCB sources, such as fluorescent light ballasts, transformers and hydraulic systems.

Results indicate:

1. No potential PCB sources were observed.

Standards

Samples which contain less than 50 parts per million (ppm) are considered to be NON-PCB.

Samples which contain between 50 and 500 ppm are considered to be PCB contaminated.

Samples which contain more than 500 ppm are considered to be PCB containing.

D. Radon

The subject property was not tested for Radon but assessed through the use of NJDEP RADON Screening Study. Camden County is classified as a Tier 2 area with moderate radon potential. It is the opinion of EHS Laboratories, Inc. that radon testing be performed prior to occupancy.

E. Underground and Aboveground Storage Tanks (UST'S & AST'S)

The property and grounds were surveyed for evidence of UST'S and AST'S such as fill caps, vent pipes, distribution equipment and stained soil. Visual inspection of the property found no evidence of any underground or above ground storage tanks. It is the opinion of EHS Laboratories, Inc. that no further action is required.

F. Waste Sites

The property and grounds were surveyed for evidence of ground contamination associated with hazardous wastes, such as stressed vegetation, stained soil, odors, standing water, open or leaking containers, and oily lagoons. None of these factors were observed. It is the opinion of EHS Laboratories, Inc. that no further action is required.

G. Urea Formaldehyde Foam Insulation (UFFI)

The subject property was surveyed for evidence of UFFI and none was observed. The property is considered acceptable in regard to UFFI. It is the opinion of EHS Laboratories, Inc. that no further action is required.

H. Lead Based Paint

The subject property was surveyed for suspect lead based paint. Visual inspection of the subject site found no suspect lead based paint to be present. It is the opinion of EHS Laboratories, Inc. that no further action is required.

I. Water Quality

The water quality at the subject property was not assessed. The water will be supplied by local authorities and is assumed to be acceptable.

J. Chemical Use And Storage

The subject property was surveyed for evidence of stored chemicals. No stored chemicals were observed. The subject property is considered acceptable in regard to stored chemicals.

K. Regulatory Agency Inquiry

EHS conducted a search of pertinent environmental data made available from the United States Environmental Protection Agency (USEPA), and the State of New Jersey Department of Environmental Protection. This search was conducted through Vista Information Solutions, Inc. It should be noted that no reported environmental problems or incidents have been identified to be present on the subject site.

SECTION 2

PHASE I SUMMARY

The following conditions have been determined based on the information gathered during the Phase I Environmental Site Assessment.

A walkover survey was performed at the subject property by EHS on February 22, 1999. The following conditions have been determined based on the information gathered during the Phase I Environmental Site Assessment.

PHASE I ASSESSMENT

<u>Factors</u>	<u>Acceptable</u>	<u>Phase II Recommended</u>	<u>O&amp;M Recommended</u>	<u>Remediation Recommended</u>
Soil/Wetlands	X			
Asbestos	X			
PCB'S	X			
Radon	X			
UST'S/AST'S	X			
Waste Sites	X			
Urea Formaldehyde	X			
Lead in Paint	X			
Water Quality	X			
Chemical Use/Storage	X			
Records Search	X			

NOTE: All ratings have been made according to the Phase I protocols and the site conditions at the time of this Phase I survey. All comments concerning site specific information are included in the formal report under their respective sections.

The survey and this assessment have been performed by a qualified consultant and were performed diligently and in accordance with all regulatory and good management standards, as well as ASTM E 1527-97 (the ASTM Practice). To the best of our knowledge, results are complete and accurate.

**\*\* Please Note:**

Recommendation for a Phase II Assessment is not an indication that a potential hazard has been identified. Further information is required in order to formulate an evaluation of potential risk to the property. It should not necessarily be regarded as an indication that the property will be deemed unacceptable.

SECTION 3

CONCLUSIONS AND COST ESTIMATES

EHS has conducted a thorough non-destructive inspection of the subject properties. All conclusions made within this report are based upon the knowledge obtained and the conditions present during our site investigation.

It is the opinion of EHS Laboratories, Inc. that the property known as the Cooper Grant Homes located in Camden, New Jersey 08102 have no known liabilities for environmental clean up costs. However, it is the recommendation of EHS Laboratories, Inc. that radon testing be performed prior to occupancy because the site is a Tier 2 site with moderate radon potential.

KNOWN AND SUSPECTED ENVIRONMENTAL CONDITIONS:

<u>ENVIRONMENTAL CONDITION</u>	<u>RECOMMENDED ACTION</u>	<u>ESTIMATED COST</u>
None Observed	No Action	\$00.00
Radon	Testing	\$2,000.00
TOTAL .....		\$2,000.00

SECTION 4

SUPPLEMENTAL SITE ASSESSMENT RESULTS

A. Topographic Characteristics

The topographic elevation of the subject property is approximately ten (10) feet above sea level, and generally level. The sites are located approximately 700 feet east of the Delaware River. It should be noted that the subject site is not located downgrade from any sites with reported environmental problems which would be cause for concern for contamination migration.

A review of aerial photographs of the subject site for the years 1965, 1975, 1985, and 1995 revealed the following:

1965 - The photograph indicates that the subject property exist with the site improvements. Surrounding land use is largely residential.

1975 - The photograph indicates no significant changes to the subject property have occurred. Surrounding land use remains unchanged.

1985 - The site improvements at 402 - 408 and 414 - 420 North 2nd Street appear to be demolished. The site improvements at 313 - 335 North Front Street appear to be demolished.

1995 - The subject property appears to have remained unchanged.

A review of Sanborn Fire Insurance Maps for the years 1885, 1891, 1906, 1926, 1950, 1977, 1982, and 1994 revealed the following:

1885 - The map indicates that the subject property contains two and three story dwellings facing Linden.

1891 - The map indicates that the subject property remains essentially unchanged from the 1886 map.

1906 - The map indicates that the subject properties are twin homes now facing N. 2nd Street.

1926, 1950, 1977 - These maps indicate that the subject property remains essentially unchanged from the 1906 map.

1982 - The map indicates that 402, 404, and 408 N. 2nd Street have been demolished.

1994 - The map indicates that 414, 416, 418, and 420 N. 2nd Street have been demolished.

B. Regulatory Agency Inquiry

EHS Laboratories, Inc. conducted a search of pertinent environmental data made available from the United States Environmental Protection Agency (USEPA), and the State of New Jersey Department of Environmental Protection. An overview of the environmental screening report is as follows:

1. National Priorities List (NPL) Updated: January, 1999.

The National Priorities List (NPL) is EPA's database of the nation's most serious hazardous waste sites identified for priority remedial actions under CERCLA regulations (Superfund). A site, to be included on the NPL, must either meet or surpass a predetermined hazard ranking systems score, or be chosen as a state's top-priority site, or meet all of the following criteria: (1) the US Department of Health and Human Services issues a health advisory recommending that people be removed from the site to avoid exposure, (2) a determination is made that the site represents a significant threat, and (3) a determination that remedial action is more cost effective than removal action.

A review of the most recent National Priorities List revealed no Superfund sites located on or adjacent to the subject property or within the 1 mile search radius. A site may be unmapped, within the search range, due to an incomplete address, an inaccurate address, or a street address which could not be accurately geocoded. Nevertheless, these sites have been determined to be in the general area by either City, Zip, or County boundaries.

2. Comprehensive Environmental Response, Compensation, and Liability Information System (CERCLIS)

Updated: October, 1998

The CERCLIS list data is used by EPA Headquarters and regions for the management and oversight of the Superfund Program. The system maintains an automated inventory of abandoned, inactive, or uncontrolled hazardous waste sites, and is used as a vehicle for reporting the status of site clean-up. The CERCLIS system provides a decentralized national system where each region controls and enters its respective data.

A review of the most recent CERCLIS database revealed no located sites on or adjacent to the subject property. It should be noted that five mapped sites and two unmapped sites are found within the 0.5 mile search radius. It is the opinion of EHS Laboratories, Inc. that no further action is required based on the nature of the site and/or the distance to the subject site.

3. Resource Conservation and Recovery Act Information System (RCRA TSD)

Updated: August, 1998.

The EPA's Resource Conservation and Recovery Act Information System (RCRA) Program identifies and tracks hazardous waste from the point of generation to the point of disposal. The RCRA facilities database is a compilation by EPA of reporting facilities that generate, treat, store or dispose of hazardous waste.

A review of the RCRA database revealed no sites on or adjacent to the subject property or within the 0.5 mile search radius.

4. Emergency Response Notification System (ERNS)

Updated: July, 1998.

The Emergency Response Notification System (ERNS) is a compilation of reported releases of oil and hazardous substances. The database contains information from spill reports made to federal and state authorities including the EPA, the US Coast Guard, the National Response Center and the Department of Transportation.

A search of the most recent ERNS database revealed no information regarding spills of oil or hazardous substances on the site or adjacent to the subject property or within the 1/8 mile search radius.

5. Solid Waste Landfill Facilities (SWLF)

Updated: August, 1998.

The Department of Environmental Protection, Division of Solid Waste's database identifies Solid Waste Transfer Stations, Inactive Solid Waste Facilities, Solid Waste Inventory Database, and Priority Waste Tire Pile List.

A search of this study revealed no information regarding any facilities on the site or adjacent to the subject property. It should be noted that one mapped and one unmapped site is located within the 0.5 mile search radius. It is the opinion of EHS Laboratories, Inc. that no further action is required based on the nature of the site and/or the distance to the subject site.

6. Registered Underground Storage Tanks (UST's)

Updated: August, 1998.

Registered Underground Storage Tank data is obtained from the State environmental enforcement and regulatory agency (New Jersey Department of Environmental Protection), and represents a description of the sites with regard to UST's. While these site descriptions may not be completely accurate, they represent the most accurate information available.

A search of the most recent Registered Underground Storage Tank database records revealed no UST's registered at the subject site. It should be noted that fifteen mapped and ten unmapped sites are located within the 1/4 mile search radius. It is the opinion of EHS Laboratories, Inc. that these sites pose no threat to the subject site due to the nature of the site and/or their distance to the subject site.

7. Leaking Underground Storage Tanks (LUST's)

Updated: November, 1998.

Leaking Underground Storage Tank data is obtained from the State environmental enforcement and regulatory agency (New Jersey Department of Environmental Protection), and represents a description of the sites with regard to facility location and type of leak. While these site descriptions may not accurately reflect the current condition of the site, they represent the most accurate information available.

A search of the most recent Leaking Underground Storage Tank database records revealed no leaking UST's reported to be located on the subject site. It should be noted that thirty one mapped sites and ninety one unmapped sites are located within the 0.5 mile search radius. It is the opinion of EHS Laboratories, Inc. that these sites pose no threat to the subject site due to the nature of the site and/or their distance to the subject site.



8. Hazardous Waste Summary (LARGE AND SMALL GENERATORS)

Updated: August, 1998

The EPA's Resource Conservation and Recovery Act (RCRA) Program identifies and tracks hazardous waste from the point of generation to the point of disposal. The RCRA Facilities database is a compilation by the EPA of facilities which report generation, storage, transportation, treatment or disposal of hazardous waste. RCRA Large Generators are facilities which generate at least 1000 Kg/month of non-acutely hazardous waste or 1Kg/month of acutely hazardous waste. RCRA Small Generators are facilities which generate less than 1000 Kg/month of non acutely hazardous waste.

A search of the Large and Small Generator data base files revealed no Large or Small Generator files on the subject site. It should be noted that three mapped one unmapped Large Generator sites are located within the 1/8 mile search radius. It is the opinion of EHS Laboratories, Inc. that this site poses no threat to the subject site due to the nature of the site and/or its distance to the subject site.

In addition, one mapped one unmapped Small Generator sites are located within the 1/8 mile search radius. It is the opinion of EHS Laboratories, Inc. that this site poses no threat to the subject site due to the nature of the site and/or its distance to the subject site.

# SITE ASSESSMENT REPORT

PROPERTY INFORMATION	CLIENT INFORMATION
Project Name/Ref #: Not Provided Cooper Grant Homes 402 N. 2nd Street Camden, NJ 08102 Latitude/Longitude: ( 39.949682, 75.123969 )	Mr. Robert Totaro Pennrose Properties, Inc. One Liberty Place Suite 3810 Philadelphia, PA 19103

Site Distribution Summary			within 1/8 mile	1/8 to 1/4 mile	1/4 to 1/2 mile	1/2 to 1 mile
Agency / Database - Type of Records						
<b>A) Databases searched to 1 mile:</b>						
US EPA	NPL	National Priority List	0	0	0	0
US EPA	CORRACTS (TSD)	RCRA Corrective Actions and associated TSD	0	1	0	1
STATE	SPL	State equivalent priority list	1	0	0	1
<b>B) Databases searched to 1/2 mile:</b>						
STATE	SCL	State equivalent CERCLIS list	3	1	4	-
US EPA	CERCLIS / NFRAP	Sites currently or formerly under review by US EPA	0	3	2	-
US EPA	TSD	RCRA permitted treatment, storage, disposal facilities	0	0	0	-
STATE	LUST	Leaking Underground Storage Tanks	4	10	17	-
STATE	SWLF	Permitted as solid waste landfills, incinerators, or transfer stations	0	0	0	-
<b>C) Databases searched to 1/4 mile:</b>						
STATE	UST	Registered underground storage tanks	6	9	-	-
STATE	AST	Registered aboveground storage tanks	0	0	-	-
<b>D) Databases searched to 1/8 mile:</b>						
US EPA	ERNS	Emergency Response Notification System of spills	0	-	-	-
US EPA	LG GEN	RCRA registered large generators of hazardous waste	3	-	-	-
US EPA	SM GEN	RCRA registered small generators of hazardous waste	1	-	-	-
STATE	SPILLS	State spills list	6	-	-	-




For more information call VISTA Information Solutions, Inc. at 1 - 800 - 767 - 0403.

Report ID: 029912243

Version 2.6.1

Date of Report: February 17, 1999

Page 11



# SITE ASSESSMENT REPORT

## Map of Sites within 1 Mile




Subject Site	Category:	A	B	C	D
★	Databases Searched to:	1 mi.	1/2 mi.	1/4 mi.	1/8 mi.
	Single Sites	◆	■	▲	○
	Multiple Sites	◆	■	▲	○
		NPL, SPL, CORRACTS (TSD)	CERCLIS, NFRAP, TSD, LUST, SWLF, SCL	UST	ERNS, GENERATORS
	Highways and Major Roads				
	Roads				
	Railroads				
	Rivers or Water Bodies				
	Utilities				

For More Information Call VISTA Information Solutions, Inc. at 1 - 800 - 767 - 0403

Report ID: 029912243

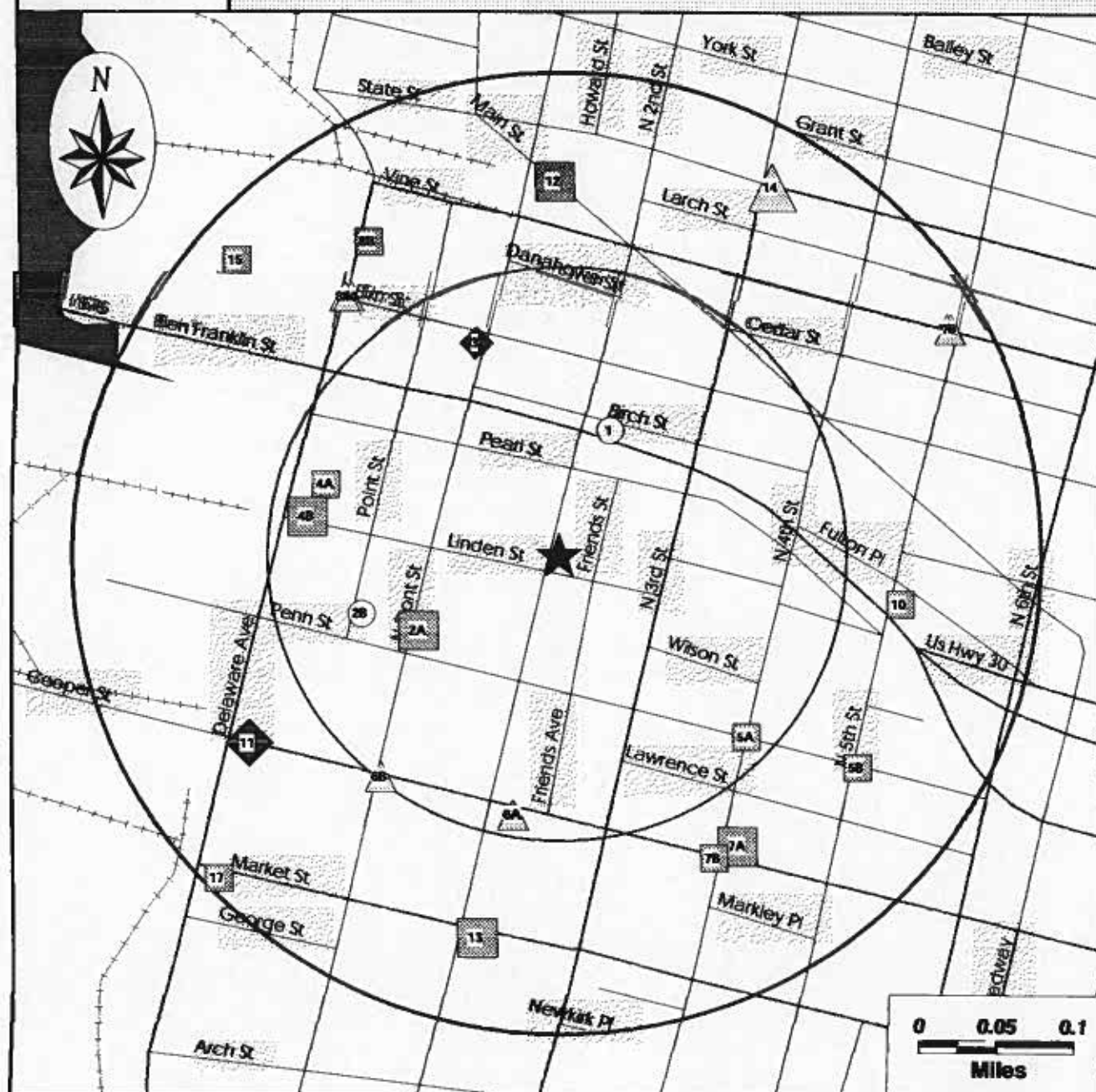
Date of Report: February 17, 1999

Page #3



# SITE ASSESSMENT REPORT

## Map of Sites within 1/4 Mile



Subject Site	Category:	A	B	C	D
★	Databases Searched to:	1 mi.	1/2 mi.	1/4 mi.	1/8 mi.
	Single Sites	◆	■	▲	○
	Multiple Sites	◆	■	▲	○
Highways and Major Roads Roads Railroads Rivers or Water Bodies Utilities		NPL, SPL, CORRACTS (TSD)	CERCLIS, NFRAP, TSD, LUST, SWLF, SCL	UST	ERNS, GENERATORS

For More Information Call VISTA Information Solutions, Inc. at 1 - 800 - 767 - 0403

Report ID: 029912243

Date of Report: February 17, 1999

Page #4

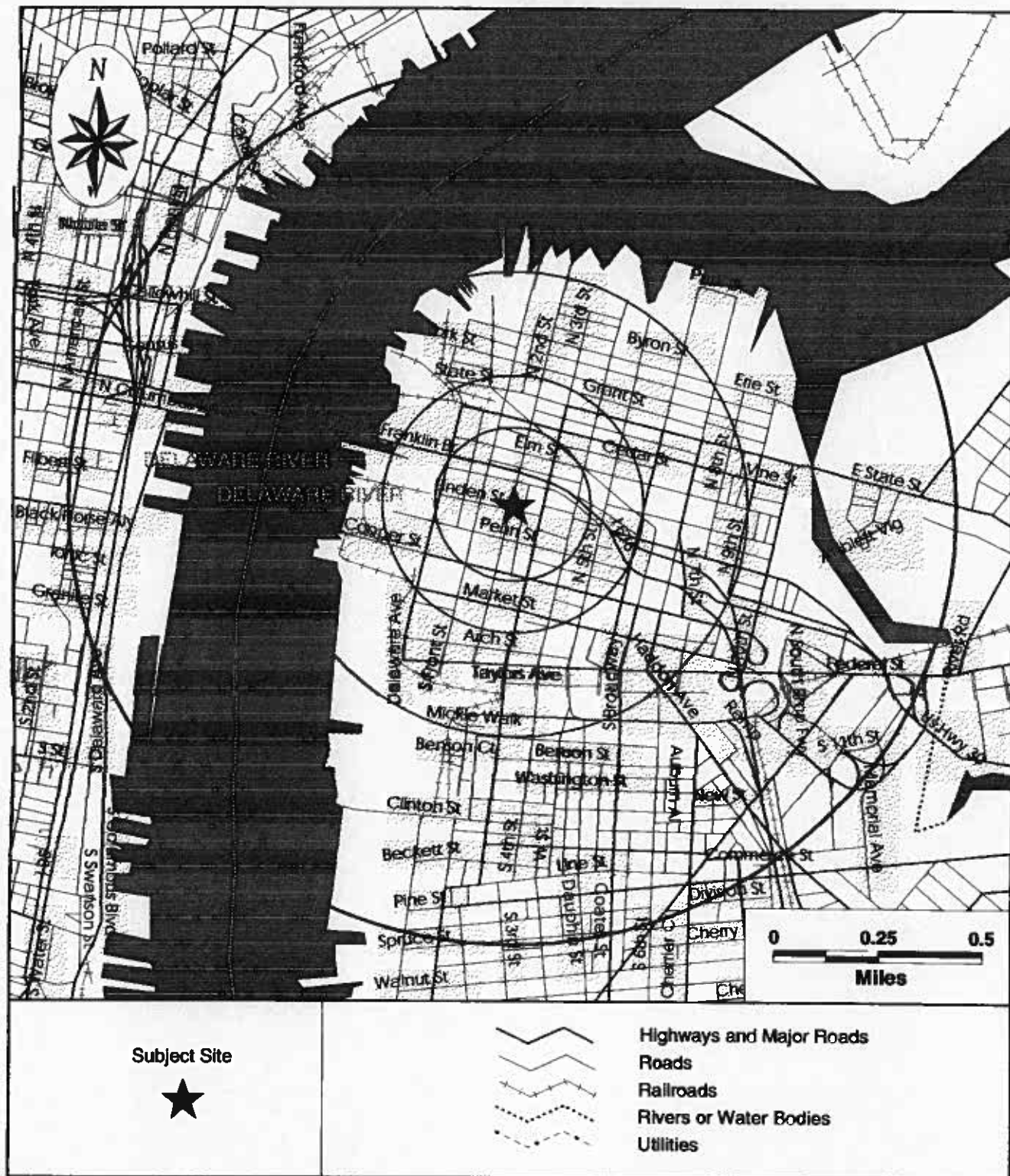






# SITE ASSESSMENT REPORT

## Street Map



# SITE ASSESSMENT REPORT

## SITE INVENTORY

MAP ID	PROPERTY AND THE ADJACENT AREA (within 1/8 mile)	VISTA ID DISTANCE DIRECTION	A			B				C		D				
			NPL	CORRACTS(TSD)	SPL	SCL	CERCLIS/NFRAP	TSD	LUST	SWLF	UST	AST	ERNS	LG GEN	SM GEN	SPILLS
1	PRIVATE HOME 213 BIRCH AVE CAMDEN, NJ 08102	11323393 0.03 MI NE														X
2A	ABC BARRELL COMPANY 314 TO 322 N FRONT ST CAMDEN, NJ 08102	5828598 0.04 MI SW				X										
2A	ABC BARRELL CO 314-322 N FRONT ST CAMDEN, NJ 08102	11431859 0.04 MI SW														X
2A	ABANDONED FACTORY 314 N FRONT CAMDEN, NJ 08102	11310014 0.04 MI SW														X
2A	CONTAINER RECYCLERS 308-322 N FRONT ST CAMDEN, NJ 08102	3951592 0.04 MI SW											X			
2A	UNK BUILDING 308 N FRONT ST CAMDEN, NJ 08102	11391811 0.04 MI SW														X
2A	MARTIN AARON INC 308 N FRONT ST CAMDEN, NJ 08102	259784 0.04 MI SW											X			
2A	NORTH FRONT ST ASSOCIATES 308-322 N FRONT ST CAMDEN, NJ 08102	5734590 0.05 MI W								X						
2B	315 POINT ST CAMDEN, NJ 08102	11317018 0.07 MI W														X
3	CAMDEN LUTHERAN HOUSING CORPORATION FRONT ELM STS CAMDEN, NJ 08102	2825419 0.09 MI NW			X	X			X		X					
4A	PALCO DESIGNS MANUFACTURING INC 5 LINDEN ST CAMDEN, NJ 08102	3417713 0.09 MI W				X			X		X					
4B	ABANDONED LOT 11 TH AND LINDEN ST. CAMDEN, NJ 08102	11303553 0.10 MI W														X
4B	PALCO CONTINENTAL 5 LINDEN ST CAMDEN, NJ 08102	1273293 0.10 MI W													X	



X = search criteria; • = tag-along (beyond search criteria).

For more information call VISTA Information Solutions, Inc. at 1 - 800 - 767 - 0403.

Report ID: 029912243

Date of Report: February 17, 1999

Version 2.6.1

Page #7



MAP ID	PROPERTY AND THE ADJACENT AREA (within 1/8 mile)	VISTA ID DISTANCE DIRECTION	A		B				C		D					
			NPL	CORRACTS(TSD)	SPL	SCL	CERCLIS/NFRAP	TSD	LUST	SWLF	UST	AST	ERNS	LG GEN	SM GEN	SPILLS
4B	FLEXITALIC GASKET CO 5 LINDEN ST CAMDEN, NJ 08102	153971 0.10 MI W												X		
4B	PALCO DESIGNS MANUFACTURING 5 LINDEN STREET CAMDEN, NJ 08102	11281691 0.10 MI W							X							
4B	POWELL ELEMENTARY SCHOOL 10TH LINDEN STS CAMDEN, NJ 08102	5735023 0.10 MI W									X					
5A	RUTGERS UNIVERSITY 4TH PENN ST CAMDEN, NJ	6917731 0.11 MI SE							X							
6A	220 COOPER STREET 220 COOPER STREET CAMDEN, NJ 08102	2825356 0.11 MI S									X					
6B	GENERAL ELECTRIC FRONT AND COOPER STS CAMDEN, NJ 08102	167537 0.12 MI SW									X					

MAP ID	SITES IN THE SURROUNDING AREA (within 1/8 - 1/4 mile)	VISTA ID DISTANCE DIRECTION	A		B			C		D						
			NPL	CORRACTS(TSD)	SPL	SCL	CERCLIS/NFRAP	TSD	LUST	SWLF	UST	AST	ERNS	LG GEN	SM GEN	SPILLS
5B	RUTGERS UNIVERSITY-CAMDEN CAMPUS 5TH PENN ST-LAW LIBRARY CAMDEN, NJ	5133370 0.17 MI SE							X							
7A	RUTGERS UNIVERSITY CAMDEN 214 NORTH 4TH ST LAWRENCE CAMDEN, NJ	7672732 0.15 MI SE							X							
7A	BUILDING LOT 406 COOPER ST CAMDEN, NJ 08102	11295315 0.16 MI SE							X							
7B	US COURT HOUSE ANNEX 406 COOPER 4TH STS CAMDEN, NJ 08102	1423822 0.16 MI SE				X										
8A	RIVERFRONT STATE PRISON DELEWARE ELM CAMDEN, NJ 08101	5734474 0.16 MI NW								X						
8B	R R METAL FABRICATORS 650 DELAWARE AVENUE CAMDEN, NJ 08102	6454468 0.18 MI NW					X									
9	CAMPBELL SOUP CO 100 MARKET ST CAMDEN, NJ 08102	67604 0.16 MI					X		X	X				•		



X = search criteria; • = tag-along (beyond search criteria).

For more information call VISTA Information Solutions, Inc. at 1 - 800 - 767 - 0403.

Report ID: 029912243


Date of Report: February 17, 1999

Version 2.6.1

Page 18



MAP ID	SITES IN THE SURROUNDING AREA (within 1/8 - 1/4 mile)	VISTA ID DISTANCE DIRECTION	A			B			C		D					
			NPL	CORRACIS(TSD)	SPL	SCL	GERGIS/NFRAP	TSD	LUST	SWLF	UST	AST	ERNS	LG GEN	SM GEN	SPILLS
10	DELAWARE RIVER PORT AUTH BEN FRANKLIN BRIDGE PLZ CAMDEN, NJ 08102	119564 0.16 MI E							X		X			•		
11	ED HOWES GULF STA. 7 COOPER ST CAMDEN, NJ 08102	5734295 0.16 MI SW									X					
11	MARTIN MARIETTA CORP FRONT COOPER STS CAMDEN, NJ 08102	4067790 0.18 MI SW	X											•		
11	RCA CORP /CAMDEN PLT FRONT COOPER STS CAMDEN, NJ 08102	1423823 0.18 MI SW					X									
12	115 TO 121 MAIN STREET (FORMER AUTO S/S) 115 TO 121 MAIN ST CAMDEN, NJ 08102	7674349 0.18 MI N							X							
12	RICHARD RUGGIERO 115-121 MAIN ST CAMDEN, NJ 08102	6630148 0.18 MI N									X					
13	CAMPBELL SOUP FACILITY 200 MARKET ST CAMDEN, NJ 08102	7674468 0.19 MI S							X							
13	CAMPBELL SOUP FACILITY 200 MARKET ST CAMDEN, NJ 08102	11281899 0.19 MI S							X							
14	RJ BROTHERS 307 STATE ST CAMDEN, NJ 08102	7415304 0.21 MI NE									X					
14	COOPERS POYNT ELEMENTARY SCHOOL 3RD STATE ST CAMDEN, NJ 08102	5736177 0.21 MI NE									X					
15	RIVERFRONT PRISON DELAWARE ELMX 5924 CAMDEN, NJ 08102	5828108 0.22 MI NW							X							
16	HOLY NAME CATHOLIC CHURCH/SCHOOL 5TH VINE STREETS CAMDEN, NJ 08102	647922 0.23 MI NE									X					
17	CAMDEN COUNTY COURT HOUSE 6TH MARKET ST CAMDEN, NJ 08103	642677 0.24 MI SW							X		X			•		



X = search criteria; • = tag-along (beyond search criteria).

For more information call VISTA Information Solutions, Inc. at 1 - 800 - 767 - 0403.

Report ID: 029912243

Date of Report: February 17, 1999

Version 2.6.1

Page 19

MAP ID	SITES IN THE SURROUNDING AREA (within 1/4 - 1/2 mile)	VISTA ID DISTANCE DIRECTION	A		B			C		D						
			NPL	CORRACTS(TSD)	SPL	SCL	CERCLIS/NFRAP	TSD	LUST	SWLF	UST	AST	ERNS	LG GEN	SM GEN	SPILLS
18	MIDLANTIC NATIONAL BANK - CAMDEN BRANCH BROADWAY COOPER ST CAMDEN, NJ	7673367 0.32 MI SE							X							
18	PNC BANK BROAD MARKETS STS CAMDEN, NJ	7674474 0.36 MI SE							X							
19	CAMDEN CO CORRECTIONAL FAC 330 FEDERAL ST CAMDEN, NJ 08102	634074 0.32 MI S							X		•					
19	CAMDEN CNTY CORRECTIONAL FCLTY 331 FEDERAL ST CAMDEN, NJ 08103	11292613 0.32 MI S							X							
20	CAMDEN COUNTY ADMIN GOVERNMENT 600 MARKET ST CAMDEN, NJ 08102	1273337 0.34 MI SE							X				•			
20	CAMDEN CNTY ADMIN BLDG 600 MARKET ST CAMDEN, NJ 08102	11287606 0.34 MI SE							X							
20	CAMDEN CO BD CHOSEN FREEHOLDER 600 MARKET ST CAMDEN, NJ 08102	7674471 0.34 MI SE							X							
21	CAMDEN SHIP REPAIR COMPANY INCORPORA POINT ST ERIE AVE CAMDEN, NJ 08102	5131904 0.37 MI N				X										
21	AMERICAN DREDGING CO BEECH ERIE ST CAMDEN, NJ	7673587 0.40 MI N							X							
22	KNOX GELATIN INCORPORATED 4TH ERIE STS CAMDEN CITY, NJ	6594021 0.37 MI NE				X										
22	POETS ROW SANITARY LANDFILL 1000 5TH ST N CAMDEN, NJ 08102	5131007 0.41 MI NE				X										
23	USAR SFC NELSON V BRITTON CENTER 39TH FEDERAL ST CAMDEN, NJ 08105	375072 0.37 MI SW					X						•			
23	MARTIN-MARIETTA 11 FEDERAL ST CAMDEN, NJ 08102	11287989 0.38 MI SW							X							
23	BEHIND FIRE HOUSE 3RD AND FEDERAL ST CAMDEN, NJ 08102	11297655 0.39 MI SW							X						•	
23	CAMDEN FIRE DEPT FEDERAL 3RD STS. CAMDEN, NJ 08101	67047 0.39 MI SW					X		X		•					
23	MARTIN-MARIETTA 11 FEDERAL ST CAMDEN, NJ 08102	4067978 0.39 MI SW							X							



X = search criteria; • = tag-along (beyond search criteria).

For more information call VISTA Information Solutions, Inc. at 1 - 800 - 767 - 0403.

Report ID: 029912243


Date of Report: February 17, 1999

Version 2.6.1

Page #10

MAP ID	SITES IN THE SURROUNDING AREA (within 1/4 - 1/2 mile)	VISTA ID DISTANCE DIRECTION	A		B				C		D				
			NPL	CORRACTS(TSD)	SPL	SCL	CERCLIS/NFRAP	TSD	LUST	SWLF	UST	AST	ERNS	LG GEN	SM GEN
24	GREENS TEXACO 7TH COOPER STS CAMDEN, NJ 08102	1140521 0.38 MI SE							X	•			•		
25	MOLINA ELEMENTARY SCHOOL 7TH VINE STS CAMDEN CITY, NJ	6597496 0.38 MI E				X									
26	JE BRENNAMAN COMPANY 800 HUDSON SQ CAMDEN, NJ 08102	637793 0.45 MI SE							X	•					
26	JE BRENNAMAN COMP 800 HUDSON SQUARE CAMDEN, NJ 08102	11292803 0.45 MI SE							X						
27	MICKLE TOWER APARTMENTS S 3RD ST CAMDEN, NJ 08103	5252291 0.46 MI S							X						
28	CONGRESS HILL FARM 725 FEDERAL CAMDEN, NJ 08103	7673628 0.46 MI SE							X						

MAP ID	SITES IN THE SURROUNDING AREA (within 1/2 - 1 mile)	VISTA ID DISTANCE DIRECTION	A		B			C		D						
			NPL	CORRACTS(TSD)	SPL	SCL	CERCLIS/NFRAP	TSD	LUST	SWLF	UST	AST	ERNS	LG GEN	SM GEN	SPILLS
29	KELBROS INCORPORATED 537 2ND ST S CAMDEN, NJ 08103	225410 0.75 MI S		X		•	•							•		
30	AMOCO SERVICE STATION CAMDEN CITY 710 BROADWAY PINE ST CAMDEN, NJ 08103	5131334 0.89 MI S			X	•										



X = search criteria; • = tag-along (beyond search criteria).

For more information call VISTA Information Solutions, Inc. at 1 - 800 - 767 - 0403.

Report ID: 029912243

Date of Report: February 17, 1999

Version 2.6.1

Page #11

UNMAPPED SITES	VISTA ID	A			B			C		D					
		NPL	CORRACTS(TSD)	SPL	SCL	CERCLIS/NFRAP	TSD	LUST	SWLF	UST	AST	ERNS	LG GEN	SM GEN	SPILLS
KNOX GELATINE INC SLF ERIE STREET CAMDEN, NJ 08102	3481106								X						
TRENTON STATE PRISON THIRD AND FEDERAL CAMDEN, NJ 08103	7673627							X							
RUTGERS THE STATE UNIVERSITY OF NJ COOPER ST CAMDEN, NJ 08102	1273538												X		
SOUTH JERSEY PORT CORP BECKETT ST TERMINAL CAMDEN CITY, NJ 08104	1940513							X							
NJDOT BRIDGE BLASTING PAINTING RTE 30 - ADMIRAL WILSON BLVD STRUCTURE CAMDEN, NJ 08102	5486430													X	
CONRAIL PROPERTY JUST OFF CHELTON AVE CAMDEN, NJ	7674059							X							
AMERICAN DREDGING CO BEAH ERIE ST CAMDEN, NJ	11283520							X							
DELAWARE NUMBER 1 WPCF SECOND JACKSON STS CAMDEN, NJ	7674014							X							
NJ TURNPIKE AUTHORITY INTERCHANGE 4 M M 34.5 CAMDEN, NJ	7673995							X							
EXXON STATION # 32038 1800 ADM WILSON BLVD CAMDEN, NJ	11281963							X							
DISTASIO CHEVROLET HADDON AVE CAMDEN CITY, NJ	6503918				X										
WAREHOUSE 100 FAIRVIEW AVE CAMDEN, NJ	11276041							X							
MERIT CAMDEN 1420 ADM WILSON BLVD CAMDEN, NJ	11287051							X							
NICHOLS TOWERS APARTMENT COMPL 3RD ST NICHOLS BLV CAMDEN, NJ	11278424							X							
MOBIL SERVICE STATION #HVP 1836 E ADM WILSON BL CAMDEN, NJ	11296484							X							
QUALITY CLEANERS 1406 SO COLLINS RD CAMDEN, NJ	11292842							X							



X = search criteria; \* = tag-along (beyond search criteria).

For more information call VISTA Information Solutions, Inc. at 1 - 800 - 767 - 0403.

Report ID: 029912243

Date of Report: February 17, 1999

Version 2.6.1

Page #12



UNMAPPED SITES		A			B			C		D					
	VISTA ID	NPL	CORRACTS(TSD)	SPL	SCL	CERCLIS/NFRAP	TSD	LUST	SWLF	UST	AST	ERNS	LG GEN	SM GEN	SPILLS
RIVERFRONT PRISON DELAWARE ELMX5924 CAMDEN, NJ	11290327							X							
NJ TPK INTERCHANGE 4 MM 34.5 CAMDEN, NJ	11291792							X							
AMOCO # 5179 1901 ADM WILSON BLVD CAMDEN, NJ	11283642							X							
YORKSHIP ELE SCHOOL COLLINS FAIRVIEW CAMDEN, NJ	11294382							X							
CADILLAC IND LAUNDRY INC 11TH ST MT EPHRAM CAMDEN, NJ	11275646							X							
VACANT LOT AT 25TH AVE-PIERCE AVE CAMDEN, NJ	11289294							X							
VACANT LOT-BROADWAY BETWEEN LIBERTY MECHANICS CAMDEN, NJ	11295652							X							
VACANT LOT FRONT ELM ST CAMDEN, NJ	11277593							X							
GENERAL COLOR 31ST LEMUEL AVES CAMDEN, NJ	11281940							X							
WEST JERSEY HEALTH SYSTEMS MT EPHRAM ATLANTIC CAMDEN, NJ	11281939							X							
MORGAN SCHOOL FAIRVIEW ST CAMDEN, NJ	11283362							X							
RUTGERS UNIVER-CAMDEN CAMPUS 5TH+PENN ST-LAW LIBR CAMDEN, NJ	11282445							X							
CAMDEN CO PUMP STATION ZULKER AND HADDON AVENUES CAMDEN, NJ 07101	6629831									X					
INTERCHANGE 4 TOLL PLAZA NEW JERSEY TPKE M.P. 34.5 CAMDEN, NJ 08101	1413923									X					
NJ ECONOMIC DEVELOPMENT AUTH MARKET ST CAMDEN, NJ	11284830							X							
RUTGER UNIVERSITY 4TH PENN ST CAMDEN, NJ	11279253							X							



X = search criteria; \* = tag-along (beyond search criteria).

For more information call VISTA Information Solutions, Inc. at 1 - 800 - 767 - 0403.

Report ID: 029912243

Date of Report: February 17, 1999

Version 2.6.1

Page #13

UNMAPPED SITES	VISTA ID	A			B			C		D					
		NPL	CORRACTS(TSD)	SPL	SCL	CERCLIS/NFRAP	TSD	LUST	SWLF	UST	AST	ERNS	LG GEN	SM GEN	SPILLS
COOPER MEDICAL CENTER HADDEN ST BENSON S CAMDEN, NJ	11278036						X								
MAGNETIC METALS INC 21TH HAYES CAMDEN, NJ	11281933						X								
CAMPBELLS SOUP 100 MARKET ST CAMDEN, NJ	11275788						X								X
TERMINAL BECKETT ST FRONT CAMDEN, NJ	11278010						X								
FORMER CHEMICAL TECHNOLOGIES 17TH RIVER RD CAMDEN, NJ	11281681						X								
CAMPBEL SOUP CO / BLDG 70 CAMPBEL PLACE CAMDEN, NJ	11281919						X								
RUTGERS UNIVERSITY CAMDEN CAMPUS CAMDEN, NJ 08102	5734222								X						
CONRAIL PROPERTY (FORMER) STATE ST SE CAMDEN CITY, NJ	5835434				X										
PYNE POYNT MIDDLE SCHOOL 7TH ERIE STREETS CAMDEN, NJ 08102	5734511								X						
CAMPBELL SOUP FACILITY ST MIHIEL AVE CAMDEN, NJ	11295424						X								
MP 34.5 TOLL PLAZA INTERCHANGE 4 TPKE CAMDEN, NJ	7061001						X								
LANNING SQUARE ELEM SCHOOL 5TH BERKLEY ST CAMDEN, NJ	11284547						X								
RUTGERS UNIVERSITY 5TH STREET CAMDEN, NJ	11295765						X								
MP 34.5/TOLL PLAZA INTERCHANGE 4 TPK CAMDEN, NJ	11280168						X								
BECKETT ST TERMINAL FRONT + BECKETT ST CAMDEN, NJ	11294940						X								
LATIN AMERICAN ECONOMIC DEVELOPMENT ASSOCIATION INC CAMDEN, NJ 08101	6629325								X						



X = search criteria; \* = tag-along (beyond search criteria).

For more information call VISTA Information Solutions, Inc. at 1 - 800 - 767 - 0403.

Report ID: 029912243

Date of Report: February 17, 1999

Version 2.6.1

Page #14

UNMAPPED SITES	VISTA ID	A			B			C		D					
		NPL	CORRACTS(TSD)	SPL	SCL	CERCLIS/NFRAP	TSD	LUST	SWLF	UST	AST	ERNS	LG GEN	SM GEN	SPILLS
DEL RIVER PORT AUTHORITY BRIDGE PLAZA CAMDEN, NJ	11281909							X							
WALT WHITMAN SERVICE AREA 3-S NEW JERSEY TPKE M P 29.0 SOUTH CAMDEN, NJ 08101	644489								X						
R T CREAM SCHOOL MULFOLD TIOGA CAMDEN, NJ	11287314							X							
REDO ENTERPRISES MT EPHRAIM AVE CAMDEN, NJ	3143839							X							
SUSSEX HOUSE CONDOMINIUM 1001 KINGS HWY N CAMDEN, NJ 08102	5734951								X						
EMPTY LOT FRONT ELM ST CAMDEN, NJ	11277592							X							
CAMDEN PROPERTIES STATE RIVER RDS CAMDEN, NJ	11284271							X							
AMOCO STATION 1901 ADM WILSON BLVD CAMDEN, NJ	11285915							X							
VETERANS MEMORIAL SCHOOL 26TH HAYES AVE CAMDEN, NJ	11277326							X							
SUNOCO STATION 2150 ADM WILSON BLVD CAMDEN, NJ	11288605							X							
TEXACO SERVICE STATION 7TH COOPER ST CAMDEN, NJ	11278098							X							
BALDWIN'S RUN PUMP STATION TWENTY-SEVENTH ST. HARRISON AV CAMDEN, NJ 08101	2825213								X						
RUTGERS UNIV CENT. HEAT. NW 4TH AND LINDEN ST CAMDEN, NJ	11276495							X							
CAMPBELL SOUP COMPANY CAMPBELL PL CAMDEN, NJ	11282001							X							
CAMPBELL SOUP COMPANY GARAGE CAMPBELL PL CAMDEN, NJ	11281847							X							
CONRAIL PROPERTY JUST OFF OF CHELTON AVE CAMDEN, NJ	11282009							X							



X = search criteria; \* = tag-along (beyond search criteria).

For more information call VISTA Information Solutions, Inc. at 1 - 800 - 767 - 0403.

Report ID: 029912243

Date of Report: February 17, 1999

Version 2.6.1

Page #15

UNMAPPED SITES	VISTA ID	A		B				C		D					
		NPL	CORRAGIS(TSD)	SPL	SCL	CERCLIS/NFRAP	TSD	EUST	SWLF	UST	AST	ERNS	LG GEN	SM GEN	SPILLS
MOLINA ELEMENTARY SCHOOL 7TH VINE ST CAMDEN, NJ 08102	5736342								X						
CENTRAL TRANSPORT WAREHOUSE END OF CAPITOL HWY PENNSAUKEN, NJ	11285718						X								
TERMINAL YARD FOOT OF COVE ROAD PENNSAUKEN, NJ	11277180						X								
CORNER MACK RT#130 NO-CRESCENT B PENNSAUKEN, NJ	11284782						X								
HORNER MACK TRUCK SALES 7460 CRESENT BLVD PENNSAUKEN, NJ	11285220						X								
EXXON SERVICE STATION RT 130 49TH ST PENNSAUKEN, NJ	11286581						X								
CITGO TERMINAL 36TH STREET PENNSAUKEN, NJ	1415037						X								
MCALLISTER FUEL COMPANY PARK AVE PENNSAUKEN, NJ	3144043						X								
JUST BRAKES AMMACO 7955 S CRESANT BLVD PENNSAUKEN, NJ	11285322						X								
MIKE'S FOREIGN CAR SERVICE (FORMER EXXON) RT 130 N RT 73 PENNSAUKEN, NJ	7672092						X								
FREEDMAN EXPRESS RIVER RD PENNSAUKEN, NJ	11276272						X								
CITGO PETROLUEM 36 TH ST PENNSAUKEN, NJ	11276431						X								
HESS SERVICE STATION #30309 RTE 38 W PENNSAUKEN, NJ	7672071						X								
SEARS 8000 NATIONAL HIGHWA PENNSAUKEN, NJ	11297696						X								X
NABISCO BUILDING (VACANT) NATIONAL HWY PENNSAUKEN, NJ	11289363						X								
SHELL STATION RT 130 BROWING RD PENNSAUKEN, NJ	11278236						X								



X = search criteria; \* = tag-along (beyond search criteria).

For more information call VISTA Information Solutions, Inc. at 1 - 800 - 767 - 0403.

Report ID: 029912243

Date of Report: February 17, 1999

Version 2.6.1

Page #16



UNMAPPED SITES	VISTA ID	A		B				C		D					
		NPL	CORRACTS(TSD)	SPL	SCL	CERCLIS/NFRAP	TSD	LUST	SWLF	UST	AST	ERNS	LG GEN	SM GEN	SPILLS
CORNER MACK RTE 130 N CRESCENT B PENNSAUKEN, NJ	7672029							X							
CLOSED DEALERSHIP MAPLE AVE PENNSAUKEN, NJ	11297628							X							X
PLAZA 38-MALL RT#38 PENNSAUKEN, NJ	11290568							X							
PENNSAUKEN TWP HWY GARAGE WAYNE-CLEMENT RD PENNSAUKEN, NJ	11289017							X							
CITGO OIL TERMINAL 36TH ST PENNSAUKEN, NJ	11281373							X							
HESS STATION 30309 RT 38 W PENNSAUKEN, NJ	11292729							X							
TEXACO STATION RT 38 DREXEL AVE PENNSAUKEN, NJ	11297608							X							X
NJ DOT RT 30/ 130 PENNSAUKEN, NJ	11288798							X							
NJ DOT STA.98 103 RT 130/AIRPORT CIR. PENNSAUKEN, NJ	11283068							X							
PENNSAUKEN TPW DPW GARAGE WAYNE CLEMENTS RDS PENNSAUKEN, NJ	11288143							X							
VACANT BLDG AIRPORT CIRCLE PENNSAUKEN, NJ	11283846							X							
NABISCO BRANING 8030 NATIONAL HIGHWA PENNSAUKEN, NJ	11278318							X							
FURMAN LUMBER CO 6900 CHESTNUT AVE PENNSAUKEN, NJ	11283888							X							
US GAS SERVICE STATION 7440 WEST FIELD AVE PENNSAUKEN, NJ	11291943							X							
DELAIR ASPHALT PLT RIVER COVE RDS PENNSAUKEN, NJ	11283910							X							
JERRYS REPAIR SERVICE EAST MAPLE UNION PENNSAUKEN, NJ	11279901							X							



X = search criteria; \* = tag-along (beyond search criteria).

For more information call VISTA Information Solutions, Inc. at 1 - 800 - 767 - 0403.

Report ID: 029912243

Date of Report: February 17, 1999

Version 2.6.1

Page #17

UNMAPPED SITES	VISTA ID	A			B			C		D				
		NPL	CORRACTS(TSD)	SPL	SCL	CERCLIS/NFRAP	TSD	LUST	SWLF	UST	AST	ERNS	LG GEN	SM GEN
DELAWARE RIVER PORT AUTHORTY BETSY ROSS BRIDGE PENNSAUKEN, NJ	11283956						X							
BAXTER WAREHOUSE CORP 7800 BROWING RD PENNSAUKEN, NJ	11277622						X							
CUMBERLAND FARMS GULF STATION CRESCENT BLVD PENNSAUKEN, NJ	11284210						X							
D'ANDREA TIRE RT 38 STRAND AVE PENNSAUKEN, NJ	11296742						X							
MCALLISTER FUEL CO PARK AVE PENNSAUKEN, NJ	11276355						X							
J. REISMAN SONS INC. RT 130/HILTON RD PENNSAUKEN, NJ	11296621						X							
PENNSAUKEN HIGH SCHOOL FILTON RD PENNSAUKEN, NJ	11277753						X							
AMOCO STATION 7945 RT#130 RT#30 PENNSAUKEN, NJ	11281593						X							
EMPTY LOT RT 130 DREXEL AVE PENNSAUKEN, NJ	11293519						X							
AUTOLIFE PRODUCTS KENSINGTON SECTION PHILADELPHIA, PA	4003886		X											
GLOBE SOLVENTS FISHER ST PHILADELPHIA, PA 19117	173037				X									
SNAPPYS 2 RT 350 220 TYRONE, PA 16686	6974224							X						
JAMES RIVER-DIXIE/NORTHERN INC P O BOX 2218 (24TH DIXIE) RICHMOND, PA 23217	6849429				X									
SPECIALTY WASTE SERVICES INC PO BOX 12604 PHILADELPHIA, PA 19129	1601833							X						
GULF OIL-PHILA.REFINERY/SLUDGE INCIN 30TH PENROSE AVENUE PHILADELPHIA, PA 19101	4992029							X						
W LAFFERTY INC MUNI SOLID WASTE TS RD #3 CITY OF PHILADELPHIA, PA	2410211							X						



X = search criteria; \* = tag-along (beyond search criteria).

For more information call VISTA Information Solutions, Inc. at 1 - 800 - 767 - 0403.

Report ID: 029912243


Date of Report: February 17, 1999

Version 2.6.1

Page #18

UNMAPPED SITES	A			B			C		D					
	NPL	CORRACTS(TSD)	SPL	SCL	CERCLIS/NFRAP	TSD	LUST	SWLF	UST	AST	ERNS	LG GEN	SM GEN	SPILLS
TRC INC MUNIWASTE TS BALING CO BFI 300 N POTTSTOWN PIKE SUITE 5 CITY OF PHILADELPHIA, PA								X						

VISTA ID  
2410156



X = search criteria; • = tag-along (beyond search criteria).

For more information call VISTA Information Solutions, Inc. at 1 - 800 - 767 - 0403.

Report ID: 029912243

Date of Report: February 17, 1999

Version 2.6.1

Page #19

# SITE ASSESSMENT REPORT

## DETAILS

### PROPERTY AND THE ADJACENT AREA (within 1/8 mile)

VISTA Address:	PRIVATE HOME 213 BIRCH AVE CAMDEN, NJ 08102	VISTA ID#:	11323393
		Distance/Direction:	0.03 MI / NE
		Plotted as:	Point
State Spills / SRC# 5488		EPA/Agency ID:	N/A
Agency Address:	PRIVATE HOME 213 BIRCH AVE CAMDEN, NJ		
Caller Name:	TERESA LOPEZ		
Caller Phone:	609-338-9201		
Call / Report Date:	3/31/88		
Spiller Company:	PRIVATE HOME		
Substance:	SEWAGESUBST STATE: LIQUIDTCPA CHEMICAL: NHAZMAT INVOLVED: N		
Spill Cause:	SEWAGE		
Spill Source:	OTHER		
Enforcement Date:	NOT REPORTED	Referral:	DWR
Comments:	SPILL ID: 88-03-31-1101LOCATION TYPE: RESIDENTIALWHO TOOK CALL?: JIMHSSUBSTANCE CONTAINED: N		


Map ID

1

VISTA Address:	ABC BARRELL COMPANY 314 TO 322 N FRONT ST CAMDEN, NJ 08102	VISTA ID#:	5828598
		Distance/Direction:	0.04 MI / SW
		Plotted as:	Point
SCL - State Equivalent CERCLIS List / SRC# 4608		EPA ID:	NJL800170839
Agency Address:	ABC BARRELL COMPANY 314 TO 322 N FRONT ST CAMDEN CITY, NJ		
Status:	UNKNOWN		
Facility Type:	NOT AVAILABLE		
Lead Agency:	STATE		
State Status:	ACTIVE SITE		
Pollutant 1:	UNKNOWN		
Pollutant 2:	UNKNOWN		
Pollutant 3:	UNKNOWN		

Map ID

2A



\* VISTA address includes enhanced city and ZIP.

For more information call VISTA Information Solutions, Inc. at 1 - 800 - 767 - 0403.

Report ID: 029912243

Date of Report: February 17, 1999

Version 2.6.1

Page 120

**PROPERTY AND THE ADJACENT AREA (within 1/8 mile) CONT.**

<b>VISTA Address*:</b>	<b>ABC BARRELL CO</b> <b>314-322 N FRONT ST</b> <b>CAMDEN, NJ 08102</b>	<b>VISTA ID#:</b>	<b>11431859</b>
		<b>Distance/Direction:</b>	<b>0.04 MI / SW</b>
		<b>Plotted as:</b>	<b>Point</b>
<b>State Spills / SRC# 5488</b>		<b>EPA/Agency ID:</b>	<b>N/A</b>
<b>Agency Address:</b>	<b>ABC BARRELL CO</b> <b>314-322 N FRONT ST</b> <b>CAMDEN, NJ</b>		
<b>Caller Name:</b>	<b>JANICE DICLAUDIO</b>		
<b>Caller Phone:</b>	<b>609-292-2943</b>		
<b>Call / Report Date:</b>	<b>9/14/95</b>		
<b>Spiller Company:</b>	<b>ABC BARRELL CO</b>		
<b>Spill Cause:</b>	<b>MOA</b>		
<b>Spill Source:</b>	<b>OTHER</b>		
<b>Enforcement Date:</b>	<b>NOT REPORTED</b>	<b>Referral:</b>	<b>DRPSR</b>
<b>Comments:</b>	<b>SPILL ID: 95-9-14-1206-53MOAA310 LETTER?: NWHO TOOK CALL?: PAI</b>		


Map ID

**2A**

<b>VISTA Address*:</b>	<b>ABANDONED FACTORY</b> <b>314 N FRONT</b> <b>CAMDEN, NJ 08102</b>	<b>VISTA ID#:</b>	<b>11310014</b>
		<b>Distance/Direction:</b>	<b>0.04 MI / SW</b>
		<b>Plotted as:</b>	<b>Point</b>
<b>State Spills / SRC# 5488</b>		<b>EPA/Agency ID:</b>	<b>N/A</b>
<b>Agency Address:</b>	<b>ABANDONED FACTORY</b> <b>314 N FRONT</b> <b>CAMDEN, NJ</b>		
<b>Spill Date:</b>	<b>10/12/90</b>		
<b>Spill Time:</b>	<b>0800</b>		
<b>Caller Name:</b>	<b>BYRON KURZENABE</b>		
<b>Caller Phone:</b>	<b>609-964-2936</b>		
<b>Call / Report Date:</b>	<b>10/12/90</b>		
<b>Spiller Company:</b>	<b>ABANDONED FACTORY</b>		
<b>Spiller Name:</b>	<b>NORTH FRONT ASSOC</b>		
<b>Spiller Address:</b>	<b>PO 3021</b>		
<b>Spiller City:</b>	<b>CAMDEN</b>		
<b>Substance:</b>	<b>DRUMS, ABANDONEDSUBST STATE: SOLIDTCPA CHEMICAL: UHAZMAT INVOLVED: U</b>		
<b>Quantity Spilled:</b>	<b>UNK</b>	<b>Spilled Units:</b>	<b>NOT REPORTED</b>
<b>Spill Cause:</b>	<b>ABANDONED CONTAINERS</b>		
<b>Spill Source:</b>	<b>FACILITY</b>		
<b>Cleanup Finish Date:</b>	<b>NOT REPORTED</b>	<b>Classification:</b>	<b>CONTINUOUS</b>
<b>Enforcement Date:</b>	<b>NOT REPORTED</b>	<b>Referral:</b>	<b>DEQ</b>
<b>Comments:</b>	<b>SPILL ID: 90-10-12-1537LOCATION TYPE: COMMERCIALA310 LETTER?: YWHO TOOK CALL?: JOESSUBSTANCE CONTAINED: N</b>		

Map ID

**2A**



\* VISTA address includes enhanced city and ZIP.

For more information call VISTA Information Solutions, Inc. at 1 - 800 - 767 - 0403.

Report ID: 029912243

Date of Report: February 17, 1999

Version 2.6.1

Page #21



**PROPERTY AND THE ADJACENT AREA (within 1/8 mile) CONT.**

VISTA Address:	CONTAINER RECYCLERS 308-322 N FRONT ST CAMDEN, NJ 08102	VISTA ID#:	3951592
		Distance/Direction:	0.04 MI / SW
		Plotted as:	Point
RCRA-LgGen - RCRA-Large Generator / SRC# 5078		EPA ID:	NJD980764310
Agency Address:	SAME AS ABOVE		
Generator Class:	Generates at least 1000 kg./month of non-acutely hazardous waste ( or 1 kg./month of acutely hazardous waste).		

Map ID

**2A**

VISTA Address:	UNK BUILDING 308 N FRONT ST CAMDEN, NJ 08102	VISTA ID#:	11391811
		Distance/Direction:	0.04 MI / SW
		Plotted as:	Point
State Spills / SRC# 5488		EPA/Agency ID:	N/A

Map ID

**2A**

Agency Address:	UNK BUILDING 308 N FRONT ST CAMDEN, NJ 12/23/93		
Spill Date:	12/23/93		
Spill Time:	1124		
Contact:	NJSP		
Caller Name:	DISP 23		
Caller Phone:	609-757-7503		
Call / Report Date:	12/23/93		
Contact Phone:	609-882-2000		
Spiller Company:	UNK BUILDING		
Substance:	CONTAINERSUBST STATE: SOLIDTCPA CHEMICAL: NHAZMAT INVOLVED: U		
Quantity Spilled:	NONE	Spilled Units:	NOT REPORTED
Spill Cause:	FIRE, ABANDONED CONTAINERS		
Spill Source:	OTHER		
Media Affected:	AIR		
Enforcement Date:	NOT REPORTED	Referral:	DRPSR
Comments:	SPILL ID: 93-12-23-1311-23 EMPTY BUILDING CONTAINING UNK NUMBER OF 55 GAL DRUMS IS ON FIRE AT THIS TIME. CONTENTS OF DRUMS IS UNK. LOCATION TYPE: COMMERCIAL A310 LETTER? NWHO TOOK CALL? JOES		

2B

VISTA Address:	MARTIN AARON INC 308 N FRONT ST CAMDEN, NJ 08102	VISTA ID#:	259784
		Distance/Direction:	0.04 MI / SW
		Plotted as:	Point
RA-LgGen - RCRA-Large Generator / SRC# 5078		EPA ID:	NJD000691725
Agency Address:	SAME AS ABOVE		
Generator Class:	Generates at least 1000 kg./month of non-acutely hazardous waste ( or 1 kg./month of acutely hazardous waste).		

Map ID

**2A**

\* VISTA address includes enhanced city and ZIP.

For more information call VISTA Information Solutions, Inc. at 1 - 800 - 767 - 0403.

Report ID: 029912243

Version 2.6.1

Date of Report: February 17, 1999

Page 122

**PROPERTY AND THE ADJACENT AREA (within 1/8 mile) CONT.**

<b>VISTA Address*:</b>	<b>CAMDEN LUTHERAN HOUSING CORPORATION</b>	<b>VISTA ID#:</b>	<b>2825419</b>
	<b>FRONT ELM STS</b>	<b>Distance/Direction:</b>	<b>0.09 MI / NW</b>
	<b>CAMDEN, NJ 08102</b>	<b>Plotted as:</b>	<b>Point</b>

Map ID

**3**

<b>SCL - State Equivalent CERCLIS List / SRC# 4608</b>	<b>EPA ID:</b>	<b>NJL000043000</b>
--	----------------	---------------------

**Agency Address:** CAMDEN LUTHERAN HOUSING CORPORATION  
FRONT ELM STS  
CAMDEN CITY, NJ  
**Status:** UNKNOWN  
**Facility Type:** NOT AVAILABLE  
**Lead Agency:** FEDERAL AND STATE LEAD  
**State Status:** ACTIVE SITE  
**Pollutant 1:** UNKNOWN  
**Pollutant 2:** UNKNOWN  
**Pollutant 3:** UNKNOWN

<b>SPL - State Equivalent Priority List / SRC# 4976</b>	<b>EPA/Agency ID:</b>	<b>N/A</b>
---	-----------------------	------------

**Agency Address:** CAMDEN LUTHERAN HOUSING CORPORATION  
ELM AND FRONT STREETS  
CAMDEN CITY, NJ  
**Status:** UNKNOWN  
**Facility Type:** NOT AVAILABLE  
**Lead Agency:** NOT AVAILABLE  
**State Status:** NOT AVAILABLE  
**Pollutant 1:** ALUMINUM  
**Pollutant 2:** IRON  
**Pollutant 3:** POLYNUCLEAR AROMATIC HYDROCARBONS


<b>STATE LUST - State Leaking Underground Storage Tank / SRC# 4977</b>	<b>EPA/Agency ID:</b>	<b>N/A</b>
--	-----------------------	------------

**Agency Address:** CAMDEN LUTHERAN HOUSING CORPORATION  
FRONT ELM ST  
CAMDEN, NJ  
**Description / Comment:** CASE NUMBER: 89-07-14-1021  
**Description / Comment:** UST REGISTRATION NUMBER: 0222338  
**Description / Comment:** ALL AKA CASE NUMBERS: 89-07-14-1021

<b>STATE UST - State Underground Storage Tank / SRC# 5080</b>	<b>Agency ID:</b>	<b>0222338</b>
---	-------------------	----------------

**Agency Address:** CAMDEN LUTHERAN HOUSING CORP  
FRONT ELM STREETS  
CAMDEN, NJ 08101  
**Underground Tanks:** 1  
**Aboveground Tanks:** NOT REPORTED  
**Tanks Removed:** NOT REPORTED

<b>Tank ID:</b>	1U	<b>Tank Status:</b>	INACTIVE
<b>Tank Contents:</b>	DIESEL	<b>Leak Monitoring:</b>	NOT AVAILABLE
<b>Tank Age:</b>	54	<b>Tank Piping:</b>	NOT AVAILABLE
<b>Tank Size (Units):</b>	10000 (GALLONS)	<b>Tank Material:</b>	BARE STEEL



\* VISTA address includes enhanced city and ZIP.

For more information call VISTA Information Solutions, Inc. at 1 - 800 - 767 - 0403.

Report ID: 029912243

Date of Report: February 17, 1999

Version 2.6.1

Page 124

**PROPERTY AND THE ADJACENT AREA (within 1/8 mile) CONT.**

<b>VISTA Address:</b>	<b>PALCO DESIGNS MANUFACTURING INC</b>	<b>VISTA ID#:</b>	<b>3417713</b>
	<b>5 LINDEN ST</b>	<b>Distance/Direction:</b>	<b>0.09 MI / W</b>
	<b>CAMDEN, NJ 08102</b>	<b>Plotted as:</b>	<b>Point</b>
<b>SCL - State Equivalent CERCLIS List / SRC# 4608</b>		<b>EPA ID:</b>	<b>NJL600135487</b>

Map ID

**4A**

<b>Agency Address:</b>	PALCO DESIGNS MANUFACTURING INC 5 LINDEN ST CAMDEN CITY, NJ
<b>Status:</b>	UNKNOWN
<b>Facility Type:</b>	NOT AVAILABLE
<b>Lead Agency:</b>	STATE
<b>State Status:</b>	ACTIVE SITE
<b>Pollutant 1:</b>	UNKNOWN
<b>Pollutant 2:</b>	UNKNOWN
<b>Pollutant 3:</b>	UNKNOWN

<b>STATE LUST - State Leaking Underground Storage Tank / SRC# 4977</b>		<b>EPA/Agency ID:</b>	<b>N/A</b>
<b>Agency Address:</b>	PALCO DESIGNS MFG 5 LINDEN ST CAMDEN, NJ		
<b>Case Closed Date:</b>	9/19/96		
<b>Remediation Status:</b>	NO FURTHER ACTION		
<b>Lead Agency:</b>	NE		
<b>Contact:</b>	NE		
<b>Description / Comment:</b>	CASE NUMBER: 92-03-09-0915		
<b>Description / Comment:</b>	UST REGISTRATION NUMBER: 0209423		
<b>Description / Comment:</b>	ALL AKA CASE NUMBERS: 92-03-09-0915		

<b>STATE UST - State Underground Storage Tank / SRC# 5080</b>		<b>Agency ID:</b>	<b>0209423</b>
<b>Agency Address:</b>	PALCO DESIGNS MFG INC 5 LINDEN STREET CAMDEN, NJ 08102		
<b>Underground Tanks:</b>	1		
<b>Aboveground Tanks:</b>	NOT REPORTED		
<b>Tanks Removed:</b>	NOT REPORTED		
<b>Tank ID:</b>	1U	<b>Tank Status:</b>	OTHER
<b>Tank Contents:</b>	HEATING OIL	<b>Leak Monitoring:</b>	NOT AVAILABLE
<b>Tank Age:</b>	23	<b>Tank Piping:</b>	NOT AVAILABLE
<b>Tank Size (Units):</b>	3000 (GALLONS)	<b>Tank Material:</b>	BARE STEEL

<b>VISTA Address:</b>	<b>ABANDONED LOT</b>	<b>VISTA ID#:</b>	<b>11303553</b>
	<b>11 TH AND LINDEN ST.</b>	<b>Distance/Direction:</b>	<b>0.10 MI / W</b>
	<b>CAMDEN, NJ 08102</b>	<b>Plotted as:</b>	<b>Point</b>

Map ID

**4B**

<b>State Spills / SRC# 5488</b>		<b>EPA/Agency ID:</b>	<b>N/A</b>
<b>Agency Address:</b>	ABANDONED LOT 11 TH AND LINDEN ST. CAMDEN, NJ		
<b>Spill Date:</b>	5/22/90		
<b>Spill Time:</b>	1220		
<b>Caller Name:</b>	OPERATOR B		
<b>Caller Phone:</b>	609-783-4808		
<b>Call / Report Date:</b>	5/22/90		



\* VISTA address includes enhanced city and ZIP.

For more information call VISTA Information Solutions, Inc. at 1 - 800 - 767 - 0403.

Report ID: 029912243

Date of Report: February 17, 1999

Version 2.6.1

Page #25



**PROPERTY AND THE ADJACENT AREA (within 1/8 mile) CONT.**

<b>Spiller Company:</b>	ABANDONED LOT
<b>Substance:</b>	DRUMS, ABANDONEDSUBST STATE: LIQUIDTCPA CHEMICAL: UHAZMAT INVOLVED: U
<b>Quantity Spilled:</b> NONE	<b>Spilled Units:</b> NOT REPORTED
<b>Spill Cause:</b>	ABANDONED CONTAINERS
<b>Spill Source:</b>	OTHER
<b>Enforcement Date:</b> NOT REPORTED	<b>Referral:</b> DEQ
<b>Comments:</b>	SPILL ID: 90-05-22-1345LOCATION TYPE: RESIDENTIALA310 LETTER?: NWHO TOOK CALL?: JIMSSUBSTANCE CONTAINED: Y

<b>VISTA Address*:</b>	<b>PALCO CONTINENTAL</b> 5 LINDEN ST CAMDEN, NJ 08102	<b>VISTA ID#:</b>	1273293
		<b>Distance/Direction:</b>	0.10 MI / W
		<b>Plotted as:</b>	Point

Map ID

**4B**

<b>RCRA-Sm Gen - RCRA-Small Generator / SRC# 5078</b>	<b>EPA ID:</b>	NJD080784721
<b>Agency Address:</b>	SAME AS ABOVE	
<b>Generator Class:</b>	Generates 100 kg./month but less than 1000 kg./month of non-acutely hazardous waste	

<b>VISTA Address*:</b>	<b>FLEXITALLIC GASKET CO</b> 5 LINDEN ST CAMDEN, NJ 08102	<b>VISTA ID#:</b>	153971
		<b>Distance/Direction:</b>	0.10 MI / W
		<b>Plotted as:</b>	Point

Map ID

**4B**


<b>RCRA-Lg Gen - RCRA-Large Generator / SRC# 5078</b>	<b>EPA ID:</b>	NJD011418282
<b>Agency Address:</b>	SAME AS ABOVE	
<b>Generator Class:</b>	Generates at least 1000 kg./month of non-acutely hazardous waste ( or 1 kg./month of acutely hazardous waste).	

<b>VISTA Address*:</b>	<b>PALCO DESIGNS MANUFACTURING</b> 5 LINDEN STREET CAMDEN, NJ 08102	<b>VISTA ID#:</b>	11281691
		<b>Distance/Direction:</b>	0.10 MI / W
		<b>Plotted as:</b>	Point

Map ID

**4B**

<b>STATE LUST - State Leaking Underground Storage Tank / SRC# 5488</b>	<b>EPA/Agency ID:</b>	N/A
<b>Agency Address:</b>	PALCO DESIGNS MANUFACTURING 5 LINDEN STREET CAMDEN, NJ	
<b>Leak Date:</b>	3/9/92	
<b>Leak Report Date:</b>	3/9/92	
<b>Who Reported:</b>	PETE PALCO	
<b>Leak Cause:</b>	L.U.S.T.	
<b>Leak Source:</b>	FACILITY	
<b>Substance:</b>	OIL FUEL #2SUBST STATE: LIQUIDHAZMAT INVOLVED?: Y	
<b>Quantity / Units:</b> UNKNOWN	<b>Units:</b>	NOT REPORTED
<b>Media Affected:</b>	LAND	
<b>Lead Agency:</b>	OEM	
<b>Region / District:</b>	HQ1	
<b>Contact:</b>	OEM	
<b>Agency Phone:</b>	609-882-2000	
<b>Referral:</b>	DRPSR	
<b>Description / Comment:</b>	LEAK ID: 92-3-9-0915-49 COMMENTS: 1-3000 GAL LUST,UST# 0209423,IN PROCESS OF SEALING IN PLACE,CONTAMINATION DISCOVERED LOCATION TYPE: INDUSTRIALRESPONSIBLE PARTY: PALCO DESIGNS MANU .5 LINDEN STREET .CAMDEN,NJ (PHONE IF AVAIL.) 609-963-0600	



\* VISTA address includes enhanced city and ZIP.

For more information call VISTA Information Solutions, Inc. at 1 - 800 - 767 - 0403.

Report ID: 029912243

Date of Report: February 17, 1999

Version 2.6.1

Page #26

**PROPERTY AND THE ADJACENT AREA (within 1/8 mile) CONT.**

VISTA Address*:	<b>POWELL ELEMENTARY SCHOOL</b> <b>10TH LINDEN STS</b> <b>CAMDEN, NJ 08102</b>	VISTA ID#:	<b>5735023</b>
		Distance/Direction:	<b>0.10 MI / W</b>
		Plotted as:	<b>Point</b>

Map ID

**4B**

<b>STATE UST - State Underground Storage Tank / SRC# 5080</b>	Agency ID:	<b>0264828</b>
---	------------	----------------

Agency Address:	SAME AS ABOVE		
Underground Tanks:	1		
Aboveground Tanks:	NOT REPORTED		
Tanks Removed:	NOT REPORTED		
Tank ID:	1U	Tank Status:	OTHER
Tank Contents:	HEATING OIL	Leak Monitoring:	NOT AVAILABLE
Tank Age:	32	Tank Piping:	NOT AVAILABLE
Tank Size (Units):	6650 (GALLONS)	Tank Material:	BARE STEEL

VISTA Address*:	<b>RUTGERS UNIVERSITY</b> <b>4TH PENN ST</b> <b>CAMDEN, NJ</b>	VISTA ID#:	<b>6917731</b>
		Distance/Direction:	<b>0.11 MI / SE</b>
		Plotted as:	<b>Point</b>

Map ID

**5A**

<b>STATE LUST - State Leaking Underground Storage Tank / SRC# 4977</b>	EPA/Agency ID:	<b>N/A</b>
--	----------------	------------

Agency Address:	SAME AS ABOVE		
Remediation Status:	AWAITING ASSIGNMENT		
Description / Comment:	CASE NUMBER: 97-05-05-1751-07		
Description / Comment:	ALL AKA CASE NUMBERS: 97-05-05-1751-07		

VISTA Address*:	<b>220 COOPER STREET</b> <b>220 COOPER STREET</b> <b>CAMDEN, NJ 08102</b>	VISTA ID#:	<b>2825356</b>
		Distance/Direction:	<b>0.11 MI / S</b>
		Plotted as:	<b>Point</b>

Map ID

**6A**

<b>STATE UST - State Underground Storage Tank / SRC# 5080</b>	Agency ID:	<b>0220925</b>
---	------------	----------------

Agency Address:	SAME AS ABOVE		
Underground Tanks:	1		
Aboveground Tanks:	NOT REPORTED		
Tanks Removed:	NOT REPORTED		
Tank ID:	1U	Tank Status:	INACTIVE
Tank Contents:	HEATING OIL	Leak Monitoring:	NOT AVAILABLE
Tank Age:	27	Tank Piping:	NOT AVAILABLE
Tank Size (Units):	3000 (GALLONS)	Tank Material:	CATHODICALLY PROTECTED STEEL


VISTA Address*:	<b>GENERAL ELECTRIC</b> <b>FRONT AND COOPER STS</b> <b>CAMDEN, NJ 08102</b>	VISTA ID#:	<b>167537</b>
		Distance/Direction:	<b>0.12 MI / SW</b>
		Plotted as:	<b>Point</b>

Map ID

**6B**

<b>STATE UST - State Underground Storage Tank / SRC# 5080</b>	Agency ID:	<b>0161264</b>
---	------------	----------------

Agency Address:	SAME AS ABOVE		
Underground Tanks:	2		
Aboveground Tanks:	NOT REPORTED		
Tanks Removed:	NOT REPORTED		



\* VISTA address includes enhanced city and ZIP.

For more information call VISTA Information Solutions, Inc. at 1 - 800 - 767 - 0403.

Report ID: 029912243

Date of Report: February 17, 1999

Version 2.6.1

Page 127

**PROPERTY AND THE ADJACENT AREA (within 1/8 mile) CONT.**

Tank ID:	1U	Tank Status:	INACTIVE
Tank Contents:	HEATING OIL	Leak Monitoring:	NOT AVAILABLE
Tank Age:	54	Tank Piping:	NOT AVAILABLE
Tank Size (Units):	5000 (GALLONS)	Tank Material:	BARE STEEL
Tank ID:	2U	Tank Status:	INACTIVE
Tank Contents:	HEATING OIL	Leak Monitoring:	NOT AVAILABLE
Tank Age:	54	Tank Piping:	NOT AVAILABLE
Tank Size (Units):	5000 (GALLONS)	Tank Material:	BARE STEEL

**SITES IN THE SURROUNDING AREA (within 1/8 - 1/4 mile)**

VISTA Address:	RUTGERS UNIVERSITY-CAMDEN CAMPUS 5TH PENN ST-LAW LIBRARY CAMDEN, NJ	VISTA ID#:	5133370
		Distance/Direction:	0.17 MI / SE
		Plotted as:	Point

Map ID

**5B**


STATE LUST - State Leaking Underground Storage Tank / SRC# 4977	EPA/Agency ID:	N/A
Agency Address:	SAME AS ABOVE	
Case Closed Date:	5/25/94	
Remediation Status:	NO FURTHER ACTION	
Lead Agency:	FJD	
Contact:	FJD	
Description / Comment:	CASE NUMBER: 92-07-06-1429	
Description / Comment:	UST REGISTRATION NUMBER: 0092054	
Description / Comment:	ALL AKA CASE NUMBERS: 92-07-06-1429	

VISTA Address:	RUTGERS UNIVERSITY CAMDEN 214 NORTH 4TH ST LAWRENCE CAMDEN, NJ	VISTA ID#:	7672732
		Distance/Direction:	0.15 MI / SE
		Plotted as:	Point

Map ID

**7A**

STATE LUST - State Leaking Underground Storage Tank / SRC# 4977	EPA/Agency ID:	N/A
Agency Address:	SAME AS ABOVE	
Remediation Status:	ASSIGNED TO PROGRAM. SEE LEAD AGENCY	
Description / Comment:	UST REGISTRATION NUMBER: 0092054	
STATE LUST - State Leaking Underground Storage Tank / SRC# 4977	EPA/Agency ID:	N/A
Agency Address:	STATE UNIVERSITY OF NJ RUTGERS 4TH ST LAWRENCE ST CAMDEN, NJ	
Case Closed Date:	5/16/95	
Remediation Status:	NO FURTHER ACTION	
Description / Comment:	CASE NUMBER: 94-06-07-1608	
Description / Comment:	UST REGISTRATION NUMBER: 0092054	
Description / Comment:	ALL AKA CASE NUMBERS: 94-06-07-1608	



\* VISTA address includes enhanced city and ZIP.

For more information call VISTA Information Solutions, Inc. at 1 - 800 - 767 - 0403.

Report ID: 029912243

Date of Report: February 17, 1999

Version 2.6.1

Page 128

**SITES IN THE SURROUNDING AREA (within 1/8 - 1/4 mile) CONT.**

VISTA Address*:	<b>BUILDING LOT 406 COOPER ST CAMDEN, NJ 08102</b>	VISTA ID#:	<b>11295315</b>
		Distance/Direction:	<b>0.16 MI / SE</b>
		Plotted as:	<b>Point</b>

Map ID

**7A**

**STATE LUST - State Leaking Underground Storage Tank / SRC# 5488** EPA/Agency ID: **N/A**

Agency Address:	<b>BUILDING LOT 406 COOPER ST CAMDEN, NJ 3/18/91</b>
Leak Date:	<b>3/19/91</b>
Leak Report Date:	<b>JACK SPEAR</b>
Who Reported:	<b>L.U.S.T.</b>
Leak Cause:	<b>OTHER</b>
Leak Source:	<b>OIL FUEL #2SUBST STATE: LIQUIDHAZMAT INVOLVED?: Y</b>
Substance:	<b>UNK</b>
Quantity / Units:	<b>Units: NOT REPORTED</b>
Media Affected:	<b>LAND</b>
Lead Agency:	<b>OEM</b>
Region / District:	<b>HQ1</b>
Contact:	<b>OEM</b>
Agency Phone:	<b>609-882-2000</b>
Referral:	<b>DEQ</b>
Description / Comment:	<b>LEAK ID: 91-3-19-1650-53 COMMENTS: 1050 GAL TANK REMOVED AT ABOVE LOCATION CLEANUP BEING DONELOCATION TYPE: COMMERCIALRESPONSIBLE PARTY: US GOVT, 1 MAIN ST, EATONTOWN, NJ (PHONE IF AVAIL): 908-389-3040</b>

VISTA Address*:	<b>US COURT HOUSE ANNEX 406 COOPER 4TH STS CAMDEN, NJ 08102</b>	VISTA ID#:	<b>1423822</b>
		Distance/Direction:	<b>0.16 MI / SE</b>
		Plotted as:	<b>Point</b>

Map ID

**7B**

**SCL - State Equivalent CERCLIS List / SRC# 4608** EPA ID: **NJD000536110**

Agency Address:	<b>US COURT HOUSE ANNEX 406 COOPER 4TH STS CAMDEN CITY, NJ</b>
Status:	<b>UNKNOWN</b>
Facility Type:	<b>NOT AVAILABLE</b>
Lead Agency:	<b>STATE</b>
State Status:	<b>PENDING STATUS</b>
Pollutant 1:	<b>UNKNOWN</b>
Pollutant 2:	<b>UNKNOWN</b>
Pollutant 3:	<b>UNKNOWN</b>

VISTA Address*:	<b>RIVERFRONT STATE PRISON DELEWARE ELM CAMDEN, NJ 08101</b>	VISTA ID#:	<b>5734474</b>
		Distance/Direction:	<b>0.16 MI / NW</b>
		Plotted as:	<b>Point</b>

Map ID

**8A**

**STATE UST - State Underground Storage Tank / SRC# 5080** Agency ID: **0159861**

Agency Address:	<b>SAME AS ABOVE</b>
Underground Tanks:	<b>5</b>
Aboveground Tanks:	<b>NOT REPORTED</b>
Tanks Removed:	<b>NOT REPORTED</b>



\* VISTA address includes enhanced city and ZIP.

For more information call VISTA Information Solutions, Inc. at 1 - 800 - 767 - 0403.

Report ID: 029912243

Date of Report: February 17, 1999

Version 2.6.1

Page #29




**SITES IN THE SURROUNDING AREA (within 1/8 - 1/4 mile) CONT.**

Tank ID:	1U	Tank Status:	OTHER
Tank Contents:	HEATING OIL	Leak Monitoring:	NOT AVAILABLE
Tank Age:	13	Tank Piping:	NOT AVAILABLE
Tank Size (Units):	20000 (GALLONS)	Tank Material:	FIBERGLASS REINFORCED PLASTIC
Tank ID:	2U	Tank Status:	OTHER
Tank Contents:	UNLEADED GAS	Leak Monitoring:	NOT AVAILABLE
Tank Age:	13	Tank Piping:	NOT AVAILABLE
Tank Size (Units):	4000 (GALLONS)	Tank Material:	FIBERGLASS REINFORCED PLASTIC
Tank ID:	3U	Tank Status:	OTHER
Tank Contents:	UNLEADED GAS	Leak Monitoring:	NOT AVAILABLE
Tank Age:	13	Tank Piping:	NOT AVAILABLE
Tank Size (Units):	4000 (GALLONS)	Tank Material:	FIBERGLASS REINFORCED PLASTIC
Tank ID:	4U	Tank Status:	OTHER
Tank Contents:	WASTE OIL	Leak Monitoring:	NOT AVAILABLE
Tank Age:	13	Tank Piping:	NOT AVAILABLE
Tank Size (Units):	550 (GALLONS)	Tank Material:	BARE STEEL
Tank ID:	5U	Tank Status:	OTHER
Tank Contents:	HEATING OIL	Leak Monitoring:	NOT AVAILABLE
Tank Age:	8	Tank Piping:	NOT AVAILABLE
Tank Size (Units):	2500 (GALLONS)	Tank Material:	FIBERGLASS REINFORCED PLASTIC

VISTA Address:	R R METAL FABRICATORS 650 DELAWARE AVENUE CAMDEN, NJ 08102	VISTA ID#:	6454468
		Distance/Direction:	0.18 MI / NW
		Plotted as:	Point
NFRAP / SRC # 5279		EPA ID:	NJ0001401280
Agency Address:	R R METAL FABRICATORS 650 DELAWARE AVENUE CAMDEN, NJ 08105		
Site Description:	SITE MANUFACTURED PLYWOOD BOXES FROM 1920 TO APPROX 1966 FROM 101984 PAPER TUBES WERE MANUFACTURED. BUILDING DESTROYED BY FIRE IN 1984.		

Map ID

**8B**



\* VISTA address includes enhanced city and ZIP.

For more information call VISTA Information Solutions, Inc. at 1 - 800 - 767 - 0403.

Report ID: 029912243

Date of Report: February 17, 1999

Version 2.6.1

Page #30




# SITES IN THE SURROUNDING AREA (within 1/8 - 1/4 mile) CONT.

EPA Region:	2		
Congressional District:	1		
Federal Facility:	Agency Code ( )		
Facility Ownership:	UNKNOWN		
Site Incident Category:	unknown		
Federal Facility Docket:	SITE IS NOT INCLUDED ON THE DOCKET		
NPL Status:	NOT ON NPL		
Incident Type:	Unknown		
Proposed NPL Update #:	0		
Final NPL Update #:	0		
Financial Management System ID:	NOT REPORTED		
Latitude:	-337867296		
Longitude:	-1082894592		
Lat/Long Source:	RESEARCHED BY THE REGION AND MANUALLY ENTERED		
Lat/Long Accuracy:	Unknown		
Dioxin Tier:	Unknown		
USGS Hydro Unit:	2040202		
RCRA Indicator:	Unknown		
Unit Id:	0		
Unit Name:	ENTIRE SITE		
Type:	DISCOVERY	Lead Agency:	STATE, FUND FINANCED
Qualifier:	UNKNOWN	Category:	Unknown
Name:	NOT REPORTED	Actual Start Date:	NOT REPORTED
Plan Status:	Unknown	Actual Completion Date:	FEBRUARY 2, 1996
Type:	PRELIMINARY ASSESSMENT	Lead Agency:	STATE, FUND FINANCED
Qualifier:	NO FURTHER REMEDIAL ACTION PLANNED	Category:	Unknown
Name:	NOT REPORTED	Actual Start Date:	NOT REPORTED
Plan Status:	Unknown	Actual Completion Date:	JULY 2, 1996

VISTA Address*:	CAMPBELL SOUP CO 100 MARKET ST CAMDEN, NJ 08102	VISTA ID#:	67604
		Distance	0.16 MI
		Plotted as:	Polygon

Map ID  
**9**

STATE LUST - State Leaking Underground Storage Tank / SRC# 4977		EPA/Agency ID:	N/A
Agency Address:	CAMPBELL SOUP COMPANY CAMDEN PLANT 100 MARKET ST CAMDEN, NJ		
Lead Agency:	MH		
Contact:	MH		
Description / Comment:	CASE NUMBER: 90-05-16-1646		
Description / Comment:	UST REGISTRATION NUMBER: 0025689		
Description / Comment:	ALL AKA CASE NUMBERS: 90-05-16-1646		



\* VISTA address includes enhanced city and ZIP.

For more information call VISTA Information Solutions, Inc. at 1 - 800 - 767 - 0403.

Report ID: 029912243


Date of Report: February 17, 1999

Version 2.6.1

Page #31

# SITES IN THE SURROUNDING AREA (within 1/8 - 1/4 mile) CONT.

<b>STATE UST - State Underground Storage Tank / SRC # 5080</b>		<b>Agency ID:</b>	0025689
<b>Agency Address:</b>		CAMPBELL SOUP CO CAMDEN PLANT 100 MARKET ST CAMDEN, NJ 08101 20	
<b>Underground Tanks:</b>		NOT REPORTED	
<b>Aboveground Tanks:</b>		NOT REPORTED	
<b>Tanks Removed:</b>		NOT REPORTED	
<b>Tank ID:</b>	1U	<b>Tank Status:</b>	INACTIVE
<b>Tank Contents:</b>	HEATING OIL	<b>Leak Monitoring:</b>	NOT AVAILABLE
<b>Tank Age:</b>	31	<b>Tank Piping:</b>	NOT AVAILABLE
<b>Tank Size (Units):</b>	30000 (GALLONS)	<b>Tank Material:</b>	BARE STEEL
<b>Tank ID:</b>	2U	<b>Tank Status:</b>	INACTIVE
<b>Tank Contents:</b>	HEATING OIL	<b>Leak Monitoring:</b>	NOT AVAILABLE
<b>Tank Age:</b>	31	<b>Tank Piping:</b>	NOT AVAILABLE
<b>Tank Size (Units):</b>	30000 (GALLONS)	<b>Tank Material:</b>	BARE STEEL
<b>Tank ID:</b>	3U	<b>Tank Status:</b>	INACTIVE
<b>Tank Contents:</b>	HEATING OIL	<b>Leak Monitoring:</b>	NOT AVAILABLE
<b>Tank Age:</b>	31	<b>Tank Piping:</b>	NOT AVAILABLE
<b>Tank Size (Units):</b>	30000 (GALLONS)	<b>Tank Material:</b>	BARE STEEL
<b>Tank ID:</b>	4U	<b>Tank Status:</b>	INACTIVE
<b>Tank Contents:</b>	HEATING OIL	<b>Leak Monitoring:</b>	NOT AVAILABLE
<b>Tank Age:</b>	31	<b>Tank Piping:</b>	NOT AVAILABLE
<b>Tank Size (Units):</b>	30000 (GALLONS)	<b>Tank Material:</b>	BARE STEEL
<b>Tank ID:</b>	5U	<b>Tank Status:</b>	INACTIVE
<b>Tank Contents:</b>	HEATING OIL	<b>Leak Monitoring:</b>	NOT AVAILABLE
<b>Tank Age:</b>	31	<b>Tank Piping:</b>	NOT AVAILABLE
<b>Tank Size (Units):</b>	30000 (GALLONS)	<b>Tank Material:</b>	BARE STEEL
<b>Tank ID:</b>	6U	<b>Tank Status:</b>	INACTIVE
<b>Tank Contents:</b>	HEATING OIL	<b>Leak Monitoring:</b>	NOT AVAILABLE
<b>Tank Age:</b>	31	<b>Tank Piping:</b>	NOT AVAILABLE
<b>Tank Size (Units):</b>	30000 (GALLONS)	<b>Tank Material:</b>	BARE STEEL
<b>Tank ID:</b>	7U	<b>Tank Status:</b>	INACTIVE
<b>Tank Contents:</b>	HEATING OIL	<b>Leak Monitoring:</b>	NOT AVAILABLE
<b>Tank Age:</b>	31	<b>Tank Piping:</b>	NOT AVAILABLE
<b>Tank Size (Units):</b>	30000 (GALLONS)	<b>Tank Material:</b>	BARE STEEL
<b>Tank ID:</b>	8U	<b>Tank Status:</b>	INACTIVE
<b>Tank Contents:</b>	HEATING OIL	<b>Leak Monitoring:</b>	NOT AVAILABLE
<b>Tank Age:</b>	26	<b>Tank Piping:</b>	NOT AVAILABLE
<b>Tank Size (Units):</b>	2000 (GALLONS)	<b>Tank Material:</b>	FIBERGLASS REINFORCED PLASTIC
<b>Tank ID:</b>	9U	<b>Tank Status:</b>	INACTIVE
<b>Tank Contents:</b>	HAZARDOUS	<b>Leak Monitoring:</b>	NOT AVAILABLE
<b>Tank Age:</b>	41	<b>Tank Piping:</b>	NOT AVAILABLE
<b>Tank Size (Units):</b>	3000 (GALLONS)	<b>Tank Material:</b>	BARE STEEL



\* VISTA address includes enhanced city and ZIP.

For more information call VISTA Information Solutions, Inc. at 1 - 800 - 767 - 0403.

Report ID: 029912243


Date of Report: February 17, 1999

Version 2.6.1

Page 132

**SITES IN THE SURROUNDING AREA (within 1/8 - 1/4 mile) CONT.**

Tank ID:	10U	Tank Status:	INACTIVE
Tank Contents:	HAZARDOUS	Leak Monitoring:	NOT AVAILABLE
Tank Age:	41	Tank Piping:	NOT AVAILABLE
Tank Size (Units):	3000 (GALLONS)	Tank Material:	BARE STEEL
Tank ID:	11U	Tank Status:	INACTIVE
Tank Contents:	HEATING OIL	Leak Monitoring:	NOT AVAILABLE
Tank Age:	41	Tank Piping:	NOT AVAILABLE
Tank Size (Units):	3000 (GALLONS)	Tank Material:	BARE STEEL
Tank ID:	12U	Tank Status:	INACTIVE
Tank Contents:	LEADED GAS	Leak Monitoring:	NOT AVAILABLE
Tank Age:	41	Tank Piping:	NOT AVAILABLE
Tank Size (Units):	500 (GALLONS)	Tank Material:	BARE STEEL
Tank ID:	13U	Tank Status:	INACTIVE
Tank Contents:	HAZARDOUS	Leak Monitoring:	NOT AVAILABLE
Tank Age:	37	Tank Piping:	NOT AVAILABLE
Tank Size (Units):	10000 (GALLONS)	Tank Material:	BARE STEEL
Tank ID:	14U	Tank Status:	INACTIVE
Tank Contents:	HEATING OIL	Leak Monitoring:	NOT AVAILABLE
Tank Age:	31	Tank Piping:	NOT AVAILABLE
Tank Size (Units):	30000 (GALLONS)	Tank Material:	BARE STEEL
Tank ID:	15U	Tank Status:	INACTIVE
Tank Contents:	HEATING OIL	Leak Monitoring:	NOT AVAILABLE
Tank Age:	31	Tank Piping:	NOT AVAILABLE
Tank Size (Units):	30000 (GALLONS)	Tank Material:	BARE STEEL
Tank ID:	16U	Tank Status:	INACTIVE
Tank Contents:	HEATING OIL	Leak Monitoring:	NOT AVAILABLE
Tank Age:	31	Tank Piping:	NOT AVAILABLE
Tank Size (Units):	25000 (GALLONS)	Tank Material:	BARE STEEL
Tank ID:	17U	Tank Status:	INACTIVE
Tank Contents:	HEATING OIL	Leak Monitoring:	NOT AVAILABLE
Tank Age:	31	Tank Piping:	NOT AVAILABLE
Tank Size (Units):	6000 (GALLONS)	Tank Material:	BARE STEEL
Tank ID:	18U	Tank Status:	INACTIVE
Tank Contents:	DIESEL	Leak Monitoring:	NOT AVAILABLE
Tank Age:	54	Tank Piping:	NOT AVAILABLE
Tank Size (Units):	1000 (GALLONS)	Tank Material:	BARE ASPH STEEL, OTHER
Tank ID:	19U	Tank Status:	INACTIVE
Tank Contents:	HEATING OIL	Leak Monitoring:	NOT AVAILABLE
Tank Age:	47	Tank Piping:	NOT AVAILABLE
Tank Size (Units):	1000 (GALLONS)	Tank Material:	BARE STEEL
Tank ID:	20U	Tank Status:	INACTIVE
Tank Contents:	HEATING OIL	Leak Monitoring:	NOT AVAILABLE
Tank Age:	47	Tank Piping:	NOT AVAILABLE
Tank Size (Units):	1000 (GALLONS)	Tank Material:	BARE STEEL



\* VISTA address includes enhanced city and ZIP.

For more information call VISTA Information Solutions, Inc. at 1 - 800 - 767 - 0403.

Report ID: 029912243


Date of Report: February 17, 1999

Version 2.6.1

Page #33

**SITES IN THE SURROUNDING AREA (within 1/8 - 1/4 mile) CONT.**

<b>CERCLIS / SRC# 5278</b>		<b>EPA ID:</b>		<b>NJD003951951</b>
<b>Agency Address:</b>		CAMPBELL SOUP CO.(MARKET PLACE) 100 MARKET ST CAMDEN, NJ 08101		
<b>EPA Region:</b>		2		
<b>Congressional District:</b>		1		
<b>Federal Facility:</b>		Agency Code ( )		
<b>Facility Ownership:</b>		UNKNOWN		
<b>Site Incident Category:</b>		unknown		
<b>Federal Facility Docket:</b>		SITE IS NOT INCLUDED ON THE DOCKET		
<b>NPL Status:</b>		NOT ON NPL		
<b>Incident Type:</b>		Unknown		
<b>Proposed NPL Update #:</b>		0		
<b>Final NPL Update #:</b>		0		
<b>Financial Management System ID:</b>		NOT REPORTED		
<b>Latitude:</b>		3956480		
<b>Longitude:</b>		7507180		
<b>Lat/Long Source:</b>		RESEARCHED BY THE REGION AND MANUALLY ENTERED		
<b>Lat/Long Accuracy:</b>		Unknown		
<b>Dioxin Tier:</b>		Unknown		
<b>USGS Hydro Unit:</b>		2040202		
<b>RCRA Indicator:</b>		ENVIRONMENTAL PRIORITY INITIATIVE		
<b>Alias Name:</b>		CAMPBELL SOUP CO.(MARKET PLACE)		
<b>Alias Street:</b>		NOT REPORTED		
<b>Alias City:</b>	CAMDEN	<b>Alias Latitude:</b>	3956480	
<b>Alias Zip:</b>	NOT REPORTED	<b>Alias Longitude:</b>	7507180	
<b>Alias State:</b>	NJ			
<b>Alias Description:</b>		NOT REPORTED		
<b>Unit Id:</b>		0		
<b>Unit Name:</b>		SITEWIDE		
<b>Type:</b>	DISCOVERY	<b>Lead Agency:</b>	EPA FUND-FINANCED	
<b>Qualifier:</b>	UNKNOWN	<b>Category:</b>	Unknown	
<b>Name:</b>	NOT REPORTED	<b>Actual Start Date:</b>	NOT REPORTED	
<b>Plan Status:</b>	Unknown	<b>Actual Completion Date:</b>	JANUARY 15, 1989	
<b>Type:</b>	PRELIMINARY ASSESSMENT	<b>Lead Agency:</b>	EPA FUND-FINANCED	
<b>Qualifier:</b>	DEFERRED TO RCRA (SUBTITLE C) OR NRC	<b>Category:</b>	Unknown	
<b>Name:</b>	NOT REPORTED	<b>Actual Start Date:</b>	APRIL 1, 1989	
<b>Plan Status:</b>	Unknown	<b>Actual Completion Date:</b>	APRIL 15, 1989	



\* VISTA address includes enhanced city and ZIP.

For more information call VISTA Information Solutions, Inc. at 1 - 800 - 767 - 0403.

Report ID: 029912243

Date of Report: February 17, 1999

Version 2.6.1

Page 134

**SITES IN THE SURROUNDING AREA (within 1/8 - 1/4 mile) CONT.**

VISTA Address:	DELAWARE RIVER PORT AUTH BEN FRANKLIN BRIDGE PLZ CAMDEN, NJ 08102	VISTA ID#:	119564
		Distance/Direction:	0.16 MI / E
		Plotted as:	Point

Map ID

**10**

<b>STATE LUST - State Leaking Underground Storage Tank / SRC# 4977</b>	EPA/Agency ID:	N/A
--	----------------	-----

Agency Address:	DELAWARE RIVER PORT AUTH BEN FRANKLIN BRIDGE PLAZA CAMDEN, NJ
Remediation Status:	ASSIGNED TO PROGRAM. SEE LEAD AGENCY
Lead Agency:	DA
Contact:	DA
Description / Comment:	CASE NUMBER: 92-04-07-1709
Description / Comment:	UST REGISTRATION NUMBER: 0244596
Description / Comment:	ALL AKA CASE NUMBERS: 92-04-07-1709

<b>STATE UST - State Underground Storage Tank / SRC# 5080</b>	Agency ID:	0244596
---	------------	---------

Agency Address:	DELAWARE RIVER PORT AUTHORITY BENJAMIN FRANKLIN BRIDGE CAMDEN, NJ 08101		
Underground Tanks:	11		
Aboveground Tanks:	NOT REPORTED		
Tanks Removed:	NOT REPORTED		
Tank ID:	1U	Tank Status:	OTHER
Tank Contents:	UNLEADED GAS	Leak Monitoring:	NOT AVAILABLE
Tank Age:	8	Tank Piping:	NOT AVAILABLE
Tank Size (Units):	9000 (GALLONS)	Tank Material:	CATHODICALLY PROT. STEEL/FIBERGLASS/PLASTIC
Tank ID:	2U	Tank Status:	OTHER
Tank Contents:	DIESEL	Leak Monitoring:	NOT AVAILABLE
Tank Age:	28	Tank Piping:	NOT AVAILABLE
Tank Size (Units):	4000 (GALLONS)	Tank Material:	CATHODICALLY PROTECTED STEEL
Tank ID:	3U	Tank Status:	OTHER
Tank Contents:	DIESEL	Leak Monitoring:	NOT AVAILABLE
Tank Age:	8	Tank Piping:	NOT AVAILABLE
Tank Size (Units):	3000 (GALLONS)	Tank Material:	CATHODICALLY PROT. STEEL/FIBERGLASS/PLASTIC
Tank ID:	4U	Tank Status:	OTHER
Tank Contents:	WASTE OIL	Leak Monitoring:	NOT AVAILABLE
Tank Age:	8	Tank Piping:	NOT AVAILABLE
Tank Size (Units):	550 (GALLONS)	Tank Material:	CATHODICALLY PROT. STEEL/FIBERGLASS/PLASTIC
Tank ID:	5U	Tank Status:	OTHER
Tank Contents:	HEATING OIL	Leak Monitoring:	NOT AVAILABLE
Tank Age:	54	Tank Piping:	NOT AVAILABLE
Tank Size (Units):	NOT REPORTED (NOT AVAILABLE)	Tank Material:	FIBERGLASS REINFORCED PLASTIC
Tank ID:	6U	Tank Status:	OTHER
Tank Contents:	DIESEL	Leak Monitoring:	NOT AVAILABLE
Tank Age:	54	Tank Piping:	NOT AVAILABLE
Tank Size (Units):	NOT REPORTED (NOT AVAILABLE)	Tank Material:	CATHODICALLY PROTECTED STEEL



\* VISTA address includes enhanced city and ZIP.

For more information call VISTA Information Solutions, Inc. at 1 - 800 - 767 - 0403.

Report ID: 029912243

Date of Report: February 17, 1999

Version 2.6.1

Page #35



**SITES IN THE SURROUNDING AREA (within 1/8 - 1/4 mile) CONT.**


Tank ID:	7U	Tank Status:	OTHER
Tank Contents:	UNLEADED GAS	Leak Monitoring:	NOT AVAILABLE
Tank Age:	24	Tank Piping:	NOT AVAILABLE
Tank Size (Units):	10000 (GALLONS)	Tank Material:	CATHODICALLY PROTECTED STEEL
Tank ID:	8U	Tank Status:	OTHER
Tank Contents:	DIESEL	Leak Monitoring:	NOT AVAILABLE
Tank Age:	44	Tank Piping:	NOT AVAILABLE
Tank Size (Units):	1000 (GALLONS)	Tank Material:	CATHODICALLY PROTECTED STEEL
Tank ID:	9U	Tank Status:	OTHER
Tank Contents:	DIESEL	Leak Monitoring:	NOT AVAILABLE
Tank Age:	44	Tank Piping:	NOT AVAILABLE
Tank Size (Units):	1000 (GALLONS)	Tank Material:	BARE STEEL
Tank ID:	10U	Tank Status:	OTHER
Tank Contents:	HAZARDOUS	Leak Monitoring:	NOT AVAILABLE
Tank Age:	21	Tank Piping:	NOT AVAILABLE
Tank Size (Units):	10000 (GALLONS)	Tank Material:	FIBERGLASS REINFORCED PLASTIC
Tank ID:	11U	Tank Status:	OTHER
Tank Contents:	WASTE OIL	Leak Monitoring:	NOT AVAILABLE
Tank Age:	54	Tank Piping:	NOT AVAILABLE
Tank Size (Units):	NOT REPORTED (NOT AVAILABLE)	Tank Material:	BARE STEEL

VISTA Address:	ED HOWES GULF STA. 7 COOPER ST CAMDEN, NJ 08102	VISTA ID#:	5734295
		Distance/Direction:	0.16 MI / SW
		Plotted as:	Point
STATE UST - State Underground Storage Tank / SRC# 5080		Agency ID:	0234371

Map ID

**11**

Agency Address:	SAME AS ABOVE		
Underground Tanks:	4		
Aboveground Tanks:	NOT REPORTED		
Tanks Removed:	NOT REPORTED		
Tank ID:	1U	Tank Status:	OTHER
Tank Contents:	UNLEADED GAS	Leak Monitoring:	NOT AVAILABLE
Tank Age:	19	Tank Piping:	NOT AVAILABLE
Tank Size (Units):	8000 (GALLONS)	Tank Material:	BARE STEEL
Tank ID:	2U	Tank Status:	OTHER
Tank Contents:	UNLEADED GAS	Leak Monitoring:	NOT AVAILABLE
Tank Age:	15	Tank Piping:	NOT AVAILABLE
Tank Size (Units):	8000 (GALLONS)	Tank Material:	FIBERGLASS REINFORCED PLASTIC
Tank ID:	3U	Tank Status:	OTHER
Tank Contents:	UNLEADED GAS	Leak Monitoring:	NOT AVAILABLE
Tank Age:	21	Tank Piping:	NOT AVAILABLE
Tank Size (Units):	6000 (GALLONS)	Tank Material:	BARE STEEL



\* VISTA address includes enhanced city and ZIP.

For more information call VISTA Information Solutions, Inc. at 1 - 800 - 767 - 0403.

Report ID: 029912243

Date of Report: February 17, 1999

Version 2.6.1

Page #36

**SITES IN THE SURROUNDING AREA (within 1/8 - 1/4 mile) CONT.**

<b>Tank ID:</b>	4U	<b>Tank Status:</b>	OTHER
<b>Tank Contents:</b>	WASTE OIL	<b>Leak Monitoring:</b>	NOT AVAILABLE
<b>Tank Age:</b>	32	<b>Tank Piping:</b>	NOT AVAILABLE
<b>Tank Size (Units):</b>	500 (GALLONS)	<b>Tank Material:</b>	BARE STEEL

<b>VISTA Address:</b>	<b>MARTIN MARIETTA CORP FRONT COOPER STS CAMDEN, NJ 08102</b>	<b>VISTA ID#:</b>	4067790
		<b>Distance/Direction:</b>	0.18 MI / SW
		<b>Plotted as:</b>	Point

Map ID

**11**

<b>CORRACTS / SRC# 5078</b>	<b>EPA ID:</b>	NJD002342517
-----------------------------	----------------	--------------

**Agency Address:** MARTIN MARIETTA CORP  
FRONT COOPER ST  
CAMDEN, NJ 08102

**Prioritization Status:** LOW

**RCRA Facility Assessment Completed:** YES

**Notice of Contamination:** NO

**Determination of need For a RFI (RCRA** NO

**Facility Investigation):**

**RFI Imposed:** NO

**RFI Workplan Notice of Deficiency** NO

**Issued:**

**RFI Workplan Approved:** NO

**RFI Report Received:** NO

**RFI Approved:** NO

**No Further Corrective Action at this Time:** NO

**Stabilization Meseaures Evaluation:** NO

**CMS (Corrective Measure Study)** NO

**Imposition:**

**CMS Workplan Approved:** NO

**CMS Report Received:** NO

**CMS Approved:** NO

**Date for Remedy Selection (CM** NO

**Imposed):**

**Corrective Measures Design Approved:** NO

**Corrective Measures Investigation** NO

**Workplan Approved:**

**Certification of Remedy Completion:** NO

**Stabilization Measures Implementation:** NO

**Stabilization Measures Completed:** NO

**Corrective Action Process Termination:** NO

<b>RCRA-TSD CORRACTS / SRC# 5078</b>	<b>EPA ID:</b>	NJD002342517
--------------------------------------	----------------	--------------

**Agency Address:** MARTIN MARIETTA CORP  
FRONT COOPER ST  
CAMDEN, NJ 08102

**Off-Site Waste Received:** NO

**Land Disposal:** NO

**Incinerator:** NO

**Storage/Treatment:** NO



\* VISTA address includes enhanced city and ZIP.

For more information call VISTA Information Solutions, Inc. at 1 - 800 - 767 - 0403.

Report ID: 029912243

Date of Report: February 17, 1999

Version 2.6.1

Page #37


**SITES IN THE SURROUNDING AREA (within 1/8 - 1/4 mile) CONT.**

<b>VISTA Address:</b>	<b>RCA CORP /CAMDEN PLT FRONT COOPER STS CAMDEN, NJ 08102</b>	<b>VISTA ID#:</b>	<b>1423823</b>
		<b>Distance/Direction:</b>	<b>0.18 MI / SW</b>
		<b>Plotted as:</b>	<b>Point</b>
<b>NFRAP / SRC# 5279</b>		<b>EPA ID:</b>	<b>NJD002342517</b>

Map ID

**11**

<b>Agency Address:</b>	<b>RCA CORP /CAMDEN PLANT FRONT COOPER STS CAMDEN, NJ 08102</b>		
<b>Alias Name:</b>	<b>RCA CORP</b>		
<b>Alias Street:</b>	<b>SECOND COOPER STS</b>		
<b>Alias City:</b>	<b>CAMDEN</b>	<b>Alias Latitude:</b>	<b>3956480</b>
<b>Alias Zip:</b>	<b>08102</b>	<b>Alias Longitude:</b>	<b>7507390</b>
<b>Alias State:</b>	<b>NJ</b>		
<b>Alias Description:</b>	<b>NOT REPORTED</b>		
<b>Alias Name:</b>	<b>RCA CORP /CAMDEN PLANT</b>		
<b>Alias Street:</b>	<b>NOT REPORTED</b>		
<b>Alias City:</b>	<b>CAMDEN</b>	<b>Alias Latitude:</b>	<b>3956523</b>
<b>Alias Zip:</b>	<b>NOT REPORTED</b>	<b>Alias Longitude:</b>	<b>7507336</b>
<b>Alias State:</b>	<b>NJ</b>		
<b>Alias Description:</b>	<b>NOT REPORTED</b>		
<b>Alias Name:</b>	<b>GE AEROSPACE CSSD GCSD</b>		
<b>Alias Street:</b>	<b>NOT REPORTED</b>		
<b>Alias City:</b>	<b>NOT REPORTED</b>	<b>Alias Latitude:</b>	<b>0</b>
<b>Alias Zip:</b>	<b>NOT REPORTED</b>	<b>Alias Longitude:</b>	<b>0</b>
<b>Alias State:</b>	<b>NJ</b>		
<b>Alias Description:</b>	<b>NOT REPORTED</b>		
<b>EPA Region:</b>	<b>2</b>		
<b>Congressional District:</b>	<b>1</b>		
<b>Federal Facility:</b>	<b>Agency Code ( )</b>		
<b>Facility Ownership:</b>	<b>OTHER</b>		
<b>Site Incident Category:</b>	<b>unknown</b>		
<b>Federal Facility Docket:</b>	<b>SITE IS NOT INCLUDED ON THE DOCKET</b>		
<b>NPL Status:</b>	<b>NOT ON NPL</b>		
<b>Incident Type:</b>	<b>Unknown</b>		
<b>Proposed NPL Update #:</b>	<b>0</b>		
<b>Final NPL Update #:</b>	<b>0</b>		
<b>Financial Management System ID:</b>	<b>NOT REPORTED</b>		
<b>Latitude:</b>	<b>3956523</b>		
<b>Longitude:</b>	<b>7507336</b>		
<b>Lat/Long Source:</b>	<b>RESEARCHED BY THE REGION AND MANUALLY ENTERED</b>		
<b>Lat/Long Accuracy:</b>	<b>Unknown</b>		
<b>Dioxin Tier:</b>	<b>Unknown</b>		
<b>USGS Hydro Unit:</b>	<b>2040202</b>		
<b>RCRA Indicator:</b>	<b>YES (RCRA FACILITY)</b>		
<b>Unit Id:</b>	<b>0</b>		
<b>Unit Name:</b>	<b>ENTIRE SITE</b>		



\* VISTA address includes enhanced city and ZIP.

For more information call VISTA Information Solutions, Inc. at 1 - 800 - 767 - 0403.

Report ID: 029912243

Date of Report: February 17, 1999

Version 2.6.1

Page 138

# SITES IN THE SURROUNDING AREA (within 1/8 - 1/4 mile) CONT.

Type:	DISCOVERY	Lead Agency:	EPA FUND-FINANCED
Qualifier:	UNKNOWN	Category:	Unknown
Name:	NOT REPORTED	Actual Start Date:	NOT REPORTED
Plan Status:	Unknown	Actual Completion Date:	UNKNOWN
Type:	PRELIMINARY ASSESSMENT	Lead Agency:	EPA FUND-FINANCED
Qualifier:	NO FURTHER REMEDIAL ACTION PLANNED	Category:	Unknown
Name:	NOT REPORTED	Actual Start Date:	UNKNOWN
Plan Status:	Unknown	Actual Completion Date:	UNKNOWN

VISTA Address*:	115 TO 121 MAIN STREET (FORMER AUTO S/S) 115 TO 121 MAIN ST CAMDEN, NJ 08102	VISTA ID#:	7674349
		Distance/Direction:	0.18 MI / N
		Plotted as:	Point

Map ID

12

STATE LUST - State Leaking Underground Storage Tank / SRC# 4977	EPA/Agency ID:	N/A
Agency Address:	115 TO 121 MAIN STREET (FORMER AUTO S/S) 115 TO 121 MAIN ST CAMDEN, NJ	
Case Closed Date:	4/22/96	
Remediation Status:	NO FURTHER ACTION	
Description / Comment:	UST REGISTRATION NUMBER: 0308522	

VISTA Address*:	RICHARD RUGGIERO 115-121 MAIN ST CAMDEN, NJ 08102	VISTA ID#:	6630148
		Distance/Direction:	0.18 MI / N
		Plotted as:	Point

Map ID

12

STATE UST - State Underground Storage Tank / SRC# 5080		Agency ID:	0308522
Agency Address:		RICHARD RUGGIERO 115-121 MAIN ST CAMDEN, NJ 08105 2	
Underground Tanks:		2	
Aboveground Tanks:		NOT REPORTED	
Tanks Removed:		NOT REPORTED	
Tank ID:	1U	Tank Status:	INACTIVE
Tank Contents:	LEADED GAS	Leak Monitoring:	NOT AVAILABLE
Tank Age:	23	Tank Piping:	NOT AVAILABLE
Tank Size (Units):	6000 (GALLONS)	Tank Material:	BARE STEEL
Tank ID:	2U	Tank Status:	INACTIVE
Tank Contents:	LEADED GAS	Leak Monitoring:	NOT AVAILABLE
Tank Age:	23	Tank Piping:	NOT AVAILABLE
Tank Size (Units):	6000 (GALLONS)	Tank Material:	BARE STEEL

VISTA Address*:	CAMPBELL SOUP FACILITY 200 MARKET ST CAMDEN, NJ 08102	VISTA ID#:	7674468
		Distance/Direction:	0.19 MI / S
		Plotted as:	Point

Map ID

13

STATE LUST - State Leaking Underground Storage Tank / SRC# 4977	EPA/Agency ID:	N/A
Agency Address:	CAMPBELL SOUP FACILITY 200 MARKET ST CAMDEN, NJ	



\* VISTA address includes enhanced city and ZIP.

For more information call VISTA Information Solutions, Inc. at 1 - 800 - 767 - 0403.

Report ID: 029912243

Date of Report: February 17, 1999

Version 2.6.1

Page #39

# SITES IN THE SURROUNDING AREA (within 1/8 - 1/4 mile) CONT.

Remediation Status:	AWAITING ASSIGNMENT
Description / Comment:	CASE NUMBER: 92-04-06-1657
Description / Comment:	UST REGISTRATION NUMBER: 0025689
Description / Comment:	ALL AKA CASE NUMBERS: 92-04-06-1657

VISTA Address*:	CAMPELL SOUP FACILITY 200 MARKET ST CAMDEN, NJ 08102	VISTA ID#:	11281899
		Distance/Direction:	0.19 MI / S
		Plotted as:	Point
STATE LUST - State Leaking Underground Storage Tank / SRC# 5488		EPA/Agency ID:	N/A
Agency Address:	CAMPELL SOUP FACILITY 200 MARKET ST CAMDEN, NJ		
Leak Date:	4/6/92		
Leak Report Date:	4/6/92		
Who Reported:	TOM CATAPANO		
Leak Cause:	L.U.S.T.		
Leak Source:	FACILITY		
Substance:	UNKNOWN LIQUIDSUBST STATE: LIQUIDHAZMAT INVOLVED?: U		
Quantity / Units:	UNKNOWN	Units:	NOT REPORTED
Media Affected:	LAND		
Lead Agency:	OEM		
Region / District:	BUST		
Contact:	OEM		
Agency Phone:	609-882-2000		
Referral:	DRPSR		
Description / Comment:	LEAK ID: 92-4-6-1657-45 COMMENTS: 1-1000 GAL LUST IN GROUND UNKNOWN PRODUCT.REMEDIATION IN PROGRESS.LOCATION TYPE: INDUSTRIALRESPONSIBLE PARTY: CAMPELL SOUP FACILIT .200 MARKET ST .CAMDEN .NJ (PHONE IF AVAIL.)		

Map ID

13

VISTA Address*:	RJ BROTHERS 307 STATE ST CAMDEN, NJ 08102	VISTA ID#:	7415304
		Distance/Direction:	0.21 MI / NE
		Plotted as:	Point
STATE UST - State Underground Storage Tank / SRC# 5080		Agency ID:	0322247
Agency Address:	SAME AS ABOVE		
Underground Tanks:	5		
Aboveground Tanks:	NOT REPORTED		
Tanks Removed:	NOT REPORTED		
Tank ID:	1U	Tank Status:	OTHER
Tank Contents:	LEADED GAS	Leak Monitoring:	NOT AVAILABLE
Tank Age:	54	Tank Piping:	NOT AVAILABLE
Tank Size (Units):	6000 (GALLONS)	Tank Material:	BARE STEEL
Tank ID:	2U	Tank Status:	OTHER
Tank Contents:	LEADED GAS	Leak Monitoring:	NOT AVAILABLE
Tank Age:	54	Tank Piping:	NOT AVAILABLE
Tank Size (Units):	6000 (GALLONS)	Tank Material:	BARE STEEL

Map ID

14



\* VISTA address includes enhanced city and ZIP.

For more information call VISTA Information Solutions, Inc. at 1 - 800 - 767 - 0403.

Report ID: 029912243

Date of Report: February 17, 1999

Version 2.6.1

Page 140



**SITES IN THE SURROUNDING AREA (within 1/8 - 1/4 mile) CONT.**

Tank ID:	3U	Tank Status:	OTHER
Tank Contents:	LEADED GAS	Leak Monitoring:	NOT AVAILABLE
Tank Age:	54	Tank Piping:	NOT AVAILABLE
Tank Size (Units):	6000 (GALLONS)	Tank Material:	BARE STEEL
Tank ID:	4U	Tank Status:	OTHER
Tank Contents:	LEADED GAS	Leak Monitoring:	NOT AVAILABLE
Tank Age:	54	Tank Piping:	NOT AVAILABLE
Tank Size (Units):	6000 (GALLONS)	Tank Material:	BARE STEEL
Tank ID:	5U	Tank Status:	OTHER
Tank Contents:	DIESEL	Leak Monitoring:	NOT AVAILABLE
Tank Age:	54	Tank Piping:	NOT AVAILABLE
Tank Size (Units):	2000 (GALLONS)	Tank Material:	BARE STEEL

VISTA Address*:	COOPERS POYNT ELEMENTARY SCHOOL 3RD STATE ST CAMDEN, NJ 08102	VISTA ID#:	5736177
		Distance/Direction:	0.21 MI / NE
		Plotted as:	Point

Map ID

**14**

STATE UST - State Underground Storage Tank / SRC# 5080	Agency ID:	0271947
--	------------	---------

Agency Address:	SAME AS ABOVE
Underground Tanks:	1
Aboveground Tanks:	NOT REPORTED
Tanks Removed:	NOT REPORTED

Tank ID:	1U	Tank Status:	OTHER
Tank Contents:	HEATING OIL	Leak Monitoring:	NOT AVAILABLE
Tank Age:	32	Tank Piping:	NOT AVAILABLE
Tank Size (Units):	10000 (GALLONS)	Tank Material:	BARE STEEL

VISTA Address*:	RIVERFRONT PRISON DELAWARE ELMX 5924 CAMDEN, NJ 08102	VISTA ID#:	5828108
		Distance/Direction:	0.22 MI / NW
		Plotted as:	Point

Map ID

**15**

STATE LUST - State Leaking Underground Storage Tank / SRC# 4977	EPA/Agency ID:	N/A
---	----------------	-----

Agency Address:	RIVERFRONT PRISON DELAWARE ELMX 5924 CAMDEN, NJ
Remediation Status:	AWAITING ASSIGNMENT
Description / Comment:	CASE NUMBER: 95-03-29-0952
Description / Comment:	UST REGISTRATION NUMBER: 0159861
Description / Comment:	ALL AKA CASE NUMBERS: 95-03-29-0952

VISTA Address*:	HOLY NAME CATHOLIC CHURCH/SCHOOL 5TH VINE STREETS CAMDEN, NJ 08102	VISTA ID#:	647922
		Distance/Direction:	0.23 MI / NE
		Plotted as:	Point

Map ID

**16**

STATE UST - State Underground Storage Tank / SRC# 5080	Agency ID:	0176204
--	------------	---------

Agency Address:	SAME AS ABOVE
Underground Tanks:	1
Aboveground Tanks:	NOT REPORTED
Tanks Removed:	NOT REPORTED



\* VISTA address includes enhanced city and ZIP.

For more information call VISTA Information Solutions, Inc. at 1 - 800 - 767 - 0403.

Report ID: 029912243

Date of Report: February 17, 1999

Version 2.6.1

Page #41

**SITES IN THE SURROUNDING AREA (within 1/8 - 1/4 mile) CONT.**

<b>Tank ID:</b>	1U	<b>Tank Status:</b>	OTHER
<b>Tank Contents:</b>	HEATING OIL	<b>Leak Monitoring:</b>	NOT AVAILABLE
<b>Tank Age:</b>	54	<b>Tank Piping:</b>	NOT AVAILABLE
<b>Tank Size (Units):</b>	3000 (GALLONS)	<b>Tank Material:</b>	CATHODICALLY PROTECTED STEEL

<b>VISTA Address*:</b>	<b>CAMDEN COUNTY COURT HOUSE</b> <b>6TH MARKET ST</b> <b>CAMDEN, NJ 08103</b>	<b>VISTA ID#:</b>	642677
		<b>Distance/Direction:</b>	0.24 MI / SW
		<b>Plotted as:</b>	Point

Map ID

**17**

<b>STATE LUST - State Leaking Underground Storage Tank / SRC# 4977</b>	<b>EPA/Agency ID:</b>	N/A
--	-----------------------	-----

<b>Agency Address:</b>	CAMDEN COUNTY COURT HOUSE 6TH ST MARKET ST CAMDEN, NJ
<b>Case Closed Date:</b>	8/6/92
<b>Remediation Status:</b>	NO FURTHER ACTION
<b>Description / Comment:</b>	CASE NUMBER: 90-10-09-1347
<b>Description / Comment:</b>	UST REGISTRATION NUMBER: 0111340
<b>Description / Comment:</b>	ALL AKA CASE NUMBERS: 90-10-09-1347


<b>STATE LUST - State Leaking Underground Storage Tank / SRC# 4977</b>	<b>EPA/Agency ID:</b>	N/A
--	-----------------------	-----

<b>Agency Address:</b>	CAMDEN COUNTY COURT HOUSE 6TH MARKET STS CAMDEN, NJ
<b>Case Closed Date:</b>	2/25/91
<b>Remediation Status:</b>	NO FURTHER ACTION
<b>Description / Comment:</b>	CASE NUMBER: 90-10-11-1615
<b>Description / Comment:</b>	UST REGISTRATION NUMBER: 0111340
<b>Description / Comment:</b>	ALL AKA CASE NUMBERS: 90-10-11-1615

<b>STATE UST - State Underground Storage Tank / SRC# 5080</b>	<b>Agency ID:</b>	0111340
---	-------------------	---------

<b>Agency Address:</b>	CAMDEN COUNTY COURT HOUSE 6TH MARKET STS CAMDEN, NJ 08101
<b>Underground Tanks:</b>	2
<b>Aboveground Tanks:</b>	NOT REPORTED
<b>Tanks Removed:</b>	NOT REPORTED

<b>Tank ID:</b>	1U	<b>Tank Status:</b>	INACTIVE
<b>Tank Contents:</b>	HEATING OIL	<b>Leak Monitoring:</b>	NOT AVAILABLE
<b>Tank Age:</b>	20	<b>Tank Piping:</b>	NOT AVAILABLE
<b>Tank Size (Units):</b>	12000 (GALLONS)	<b>Tank Material:</b>	BARE STEEL
<b>Tank ID:</b>	2U	<b>Tank Status:</b>	INACTIVE
<b>Tank Contents:</b>	HEATING OIL	<b>Leak Monitoring:</b>	NOT AVAILABLE
<b>Tank Age:</b>	47	<b>Tank Piping:</b>	NOT AVAILABLE
<b>Tank Size (Units):</b>	20000 (GALLONS)	<b>Tank Material:</b>	BARE STEEL



\* VISTA address includes enhanced city and ZIP.

For more information call VISTA Information Solutions, Inc. at 1-800-767-0403.

Report ID: 029912243

Date of Report: February 17, 1999

Version 2.6.1

Page 142

**SITES IN THE SURROUNDING AREA (within 1/4 - 1/2 mile)**

VISTA Address:	MIDLANTIC NATIONAL BANK - CAMDEN BRANCH BROADWAY COOPER ST CAMDEN, NJ	VISTA ID#:	7673367
		Distance/Direction:	0.32 MI / SE
		Plotted as:	Point

Map ID  
**18**

<b>STATE LUST - State Leaking Underground Storage Tank / SRC# 4977</b>		EPA/Agency ID:	N/A
Agency Address:	SAME AS ABOVE		
Case Closed Date:	9/22/95		
Remediation Status:	NO FURTHER ACTION		
Description / Comment:	UST REGISTRATION NUMBER: 0225579		

VISTA Address:	PNC BANK BROAD MARKETS STS CAMDEN, NJ	VISTA ID#:	7674474
		Distance/Direction:	0.36 MI / SE
		Plotted as:	Point

Map ID  
**18**


<b>STATE LUST - State Leaking Underground Storage Tank / SRC# 4977</b>		EPA/Agency ID:	N/A
Agency Address:	SAME AS ABOVE		
Case Closed Date:	10/28/96		
Remediation Status:	NO FURTHER ACTION		
Description / Comment:	UST REGISTRATION NUMBER: 0239952		

VISTA Address:	CAMDEN CO CORRECTIONAL FAC 330 FEDERAL ST CAMDEN, NJ 08102	VISTA ID#:	634074
		Distance/Direction:	0.32 MI / S
		Plotted as:	Point

Map ID  
**19**

<b>STATE LUST - State Leaking Underground Storage Tank / SRC# 4977</b>		EPA/Agency ID:	N/A
Agency Address:	CAMDEN CO CORRECTIONAL FAC 330 FEDERAL ST CAMDEN, NJ		
Case Closed Date:	10/23/97		
Remediation Status:	NO FURTHER ACTION		
Description / Comment:	UST REGISTRATION NUMBER: 0004457		

<b>STATE LUST - State Leaking Underground Storage Tank / SRC# 4977</b>		EPA/Agency ID:	N/A
Agency Address:	CAMDEN COUNTY CORRECTIONAL FACILITY 331 FEDERAL ST CAMDEN, NJ		
Case Closed Date:	7/30/97		
Remediation Status:	NO FURTHER ACTION		
Lead Agency:	TEN		
Contact:	TEN		
Description / Comment:	CASE NUMBER: 96-03-13-1034-45		
Description / Comment:	UST REGISTRATION NUMBER: 0004457		
Description / Comment:	ALL AKA CASE NUMBERS: 96-03-13-1034-45		



\* VISTA address includes enhanced city and ZIP.

For more information call VISTA Information Solutions, Inc. at 1-800-767-0403.

Report ID: 029912243

Date of Report: February 17, 1999

Version 2.6.1

Page #43

**SITES IN THE SURROUNDING AREA (within 1/4 - 1/2 mile) CONT.**

VISTA Address*:	<b>CAMDEN CNTY CORRECTIONAL FCLTY</b> 331 FEDERAL ST CAMDEN, NJ 08103	VISTA ID#:	11292613
		Distance/Direction:	0.32 MI / S
		Plotted as:	Point
<b>STATE LUST - State Leaking Underground Storage Tank / SRC# 5488</b>		EPA/Agency ID:	N/A
Agency Address:	CAMDEN CNTY CORRECTIONAL FCLTY 331 FEDERAL ST CAMDEN, NJ		
Leak Date:	3/13/96		
Leak Report Date:	3/13/96		
Who Reported:	ROBERT LUDENOWSKI		
Leak Cause:	U.S.T., GROUNDWATER CONT.		
Leak Source:	FACILITY		
Substance:	DIESEL FUELSUBST STATE: LIQUIDHAZMAT INVOLVED?: Y		
Quantity / Units:	UNKNOWN	Units:	NOT REPORTED
Media Affected:	LAND		
Region / District:	BFO-CAS		
Referral:	DRPSR		
Description / Comment:	LEAK ID: 96-3-13-1034-45 COMMENTS: GROUND WATER CONTAMINATION COMING THROUGH SUMP PUMP POSS DUE TO LEAKING UST. REMOVAL AND CLEAN UP TO BE DONE LOCATION TYPE: SNSTVE POPRESPONSIBLE PARTY: CAMDEN CNTY BLD/OPR 520 MARKET ST, CAMDEN/08102, NJ (PHONE IF AVAIL.)		

Map ID

**19**

VISTA Address*:	<b>CAMDEN COUNTY ADMIN GOVERNMENT</b> 600 MARKET ST CAMDEN, NJ 08102	VISTA ID#:	1273337
		Distance/Direction:	0.34 MI / SE
		Plotted as:	Point
<b>STATE LUST - State Leaking Underground Storage Tank / SRC# 4977</b>		EPA/Agency ID:	N/A
Agency Address:	CAMDEN COUNTY ADMINISTRATION BUILDING 600 MARKET ST CAMDEN, NJ		
Remediation Status:	AWAITING ASSIGNMENT		
Description / Comment:	CASE NUMBER: 94-04-29-1012		
Description / Comment:	UST REGISTRATION NUMBER: 0111340		
Description / Comment:	ALL AKA CASE NUMBERS: 94-04-29-1012		

Map ID

**20**

VISTA Address*:	<b>CAMDEN CNTY ADMIN BLDG</b> 600 MARKET ST CAMDEN, NJ 08102	VISTA ID#:	11287606
		Distance/Direction:	0.34 MI / SE
		Plotted as:	Point
<b>STATE LUST - State Leaking Underground Storage Tank / SRC# 5488</b>		EPA/Agency ID:	N/A
Agency Address:	CAMDEN CNTY ADMIN BLDG 600 MARKET ST CAMDEN, NJ		
Leak Date:	4/29/94		
Leak Report Date:	4/29/94		
Who Reported:	BILL ROACH		
Leak Cause:	L.U.S.T.		
Leak Source:	FACILITY		
Substance:	OIL FUEL #4SUBST STATE: LIQUIDHAZMAT INVOLVED?: Y		
Quantity / Units:	UNKNOWN	Units:	NOT REPORTED
Media Affected:	LAND		

Map ID

**20**



\* VISTA address includes enhanced city and ZIP.

For more information call VISTA Information Solutions, Inc. at 1 - 800 - 767 - 0403.

Report ID: 029912243

Date of Report: February 17, 1999

Version 2.6.1

Page 144



**SITES IN THE SURROUNDING AREA (within 1/4 - 1/2 mile) CONT.**

<b>Region / District:</b>	BFO-CAS
<b>Referral:</b>	DRPSR
<b>Description / Comment:</b>	LEAK ID: 94-4-29-1012-49 COMMENTS: OIL FOUND IN SUMP FROM GROUNDWATER OR UNKNOWN CAUSE. NOT LEAVING SUMP. INVESTIGATING FOR REMEDIATIVE ACTION. POSSIBLE LUSTRESPONSIBLE PARTY: CAMDEN CNTY C.H. .520 MARKET ST .CAMDEN .NJ(PHONE IF AVAIL:) 609-757-6833

<b>VISTA Address*:</b>	CAMDEN CO BD CHOSEN FREEHOLDER 600 MARKET ST CAMDEN, NJ 08102	<b>VISTA ID#:</b>	7674471
		<b>Distance/Direction:</b>	0.34 MI / SE
		<b>Plotted as:</b>	Point

Map ID  
**20**

<b>STATE LUST - State Leaking Underground Storage Tank / SRC# 4977</b>	<b>EPA/Agency ID:</b>	N/A
<b>Agency Address:</b>	CAMDEN CO BD CHOSEN FREEHOLDER 600 MARKET ST CAMDEN, NJ	
<b>Remediation Status:</b>	ASSIGNED TO PROGRAM, SEE LEAD AGENCY	
<b>Description / Comment:</b>	UST REGISTRATION NUMBER: 0111340	

<b>VISTA Address*:</b>	CAMDEN SHIP REPAIR COMPANY INCORPORA POINT ST ERIE AVE CAMDEN, NJ 08102	<b>VISTA ID#:</b>	5131904
		<b>Distance/Direction:</b>	0.37 MI / N
		<b>Plotted as:</b>	Point


Map ID  
**21**

<b>SCL - State Equivalent CERCLIS List / SRC# 4608</b>	<b>EPA ID:</b>	NJL500005723
<b>Agency Address:</b>	CAMDEN SHIP REPAIR COMPANY INCORPORA POINT ST ERIE AVE CAMDEN CITY, NJ	
<b>Status:</b>	UNKNOWN	
<b>Facility Type:</b>	NOT AVAILABLE	
<b>Lead Agency:</b>	FEDERAL AND STATE LEAD	
<b>State Status:</b>	ACTIVE SITE	
<b>Pollutant 1:</b>	UNKNOWN	
<b>Pollutant 2:</b>	UNKNOWN	
<b>Pollutant 3:</b>	UNKNOWN	

<b>VISTA Address*:</b>	AMERICAN DREDGING CO BEECH ERIE ST CAMDEN, NJ	<b>VISTA ID#:</b>	7673587
		<b>Distance/Direction:</b>	0.40 MI / N
		<b>Plotted as:</b>	Point

Map ID  
**21**

<b>STATE LUST - State Leaking Underground Storage Tank / SRC# 4977</b>	<b>EPA/Agency ID:</b>	N/A
<b>Agency Address:</b>	SAME AS ABOVE	
<b>Remediation Status:</b>	AWAITING ASSIGNMENT	
<b>Description / Comment:</b>	CASE NUMBER: 92-12-02-1648	
<b>Description / Comment:</b>	UST REGISTRATION NUMBER: 0049629	
<b>Description / Comment:</b>	ALL AKA CASE NUMBERS: 92-12-02-1648	



\* VISTA address includes enhanced city and ZIP.

For more information call VISTA Information Solutions, Inc. at 1 - 800 - 767 - 0403.

Report ID: 029912243

Date of Report: February 17, 1999

Version 2.6.1

Page 145



**SITES IN THE SURROUNDING AREA (within 1/4 - 1/2 mile) CONT.**


<b>VISTA Address*:</b>	<b>KNOX GELATIN INCORPORATED</b> 4TH ERIE STS CAMDEN CITY, NJ	<b>VISTA ID#:</b>	6594021	<b>Map ID</b> <b>22</b>
		<b>Distance/Direction:</b>	0.37 MI / NE	
		<b>Plotted as:</b>	Point	
<b>SCL - State Equivalent CERCLIS List / SRC# 4608</b>		<b>EPA ID:</b>	NJL900000613	
<b>Agency Address:</b>	SAME AS ABOVE			
<b>Status:</b>	UNKNOWN			
<b>Facility Type:</b>	NOT AVAILABLE			
<b>Lead Agency:</b>	STATE			
<b>State Status:</b>	ACTIVE SITE			
<b>Pollutant 1:</b>	UNKNOWN			
<b>Pollutant 2:</b>	UNKNOWN			
<b>Pollutant 3:</b>	UNKNOWN			

<b>VISTA Address*:</b>	<b>POETS ROW SANITARY LANDFILL</b> 1000 5TH ST N CAMDEN, NJ 08102	<b>VISTA ID#:</b>	5131007	<b>Map ID</b> <b>22</b>
		<b>Distance/Direction:</b>	0.41 MI / NE	
		<b>Plotted as:</b>	Point	
<b>SCL - State Equivalent CERCLIS List / SRC# 4608</b>		<b>EPA ID:</b>	NJL000057349	
<b>Agency Address:</b>	POETS ROW SANITARY LANDFILL 1000 5TH ST N CAMDEN CITY, NJ			
<b>Status:</b>	UNKNOWN			
<b>Facility Type:</b>	NOT AVAILABLE			
<b>Lead Agency:</b>	STATE			
<b>State Status:</b>	PENDING STATUS			
<b>Pollutant 1:</b>	UNKNOWN			
<b>Pollutant 2:</b>	UNKNOWN			
<b>Pollutant 3:</b>	UNKNOWN			

<b>VISTA Address*:</b>	<b>USAR SEC NELSON V BRITTON CENTER</b> 39TH FEDERAL ST CAMDEN, NJ 08105	<b>VISTA ID#:</b>	375072	<b>Map ID</b> <b>23</b>
		<b>Distance/Direction:</b>	0.37 MI / SW	
		<b>Plotted as:</b>	Point	
<b>NFRAP / SRC# 5279</b>		<b>EPA ID:</b>	NJ3210420920	
<b>Agency Address:</b>	SFC NV BRITTON USAR CENTER 39TH AND FEDERAL CAMDEN, NJ 08105			
<b>Alias Name:</b>	USARC-BRITTON (AS IN FINDS)			
<b>Alias Street:</b>	NOT REPORTED			
<b>Alias City:</b>	CAMDEN	<b>Alias Latitude:</b>	395712	
<b>Alias Zip:</b>	NOT REPORTED	<b>Alias Longitude:</b>	750612	
<b>Alias State:</b>	NJ			
<b>Alias Description:</b>	NOT REPORTED			



\* VISTA address includes enhanced city and ZIP.

For more information call VISTA Information Solutions, Inc. at 1 - 800 - 767 - 0403.

Report ID: 029912243

Date of Report: February 17, 1999

Version 2.6.1

Page 146

# SITES IN THE SURROUNDING AREA (within 1/4 - 1/2 mile) CONT.

EPA Region:	2		
Congressional District:	1		
Federal Facility:	Agency Code ( )		
Facility Ownership:	UNKNOWN		
Site Incident Category:	unknown		
Federal Facility Docket:	SITE IS INCLUDED ON THE DOCKET		
NPL Status:	NOT ON NPL		
Incident Type:	Unknown		
Proposed NPL Update #:	0		
Final NPL Update #:	0		
Financial Management System ID:	NOT REPORTED		
Latitude:	3957120		
Longitude:	7506120		
Lat/Long Source:	GENERATED BY THE GEOGRAPH DATABASE		
Lat/Long Accuracy:	Unknown		
Dioxin Tier:	Unknown		
USGS Hydro Unit:	2040202		
RCRA Indicator:	Unknown		
Unit Id:	0		
Unit Name:	ENTIRE SITE		
Type:	DISCOVERY	Lead Agency:	FEDERAL FACILITIES
Qualifier:	UNKNOWN	Category:	Unknown
Name:	NOT REPORTED	Actual Start Date:	NOT REPORTED
Plan Status:	Unknown	Actual Completion Date:	OCTOBER 3, 1989
Type:	PRELIMINARY ASSESSMENT	Lead Agency:	FEDERAL FACILITIES
Qualifier:	NO FURTHER REMEDIAL ACTION PLANNED	Category:	Unknown
Name:	NOT REPORTED	Actual Start Date:	UNKNOWN
Plan Status:	Unknown	Actual Completion Date:	SEPTEMBER 2, 1990

VISTA Address:	MARTIN-MARIETTA 11 FEDERAL ST CAMDEN, NJ 08102	VISTA ID#:	11287989
		Distance/Direction:	0.38 MI / SW
		Plotted as:	Point

Map ID

23

STATE LUST - State Leaking Underground Storage Tank / SRC# 5488		EPA/Agency ID:	N/A
Agency Address:	MARTIN-MARIETTA 11 FEDERAL ST CAMDEN, NJ		
Leak Date:	10/21/93		
Leak Report Date:	6/13/94		
Who Reported:	JOANNE LAWRENCE		
Leak Cause:	U.S.T.		
Leak Source:	FACILITY		
Substance:	OIL FUEL #4SUBST STATE: LIQUIDHAZMAT INVOLVED?: Y		
Quantity / Units:	UNKNOWN	Units:	NOT REPORTED
Media Affected:	LAND		



\* VISTA address includes enhanced city and ZIP.

For more information call VISTA Information Solutions, Inc. at 1 - 800 - 767 - 0403.

Report ID: 029912243

Version 2.6.1

Date of Report: February 17, 1999

Page #47

**SITES IN THE SURROUNDING AREA (within 1/4 - 1/2 mile) CONT.**

<b>Region / District:</b>	BFO-CAS
<b>Referral:</b>	DRPSR
<b>Description / Comment:</b>	LEAK ID: 94-6-13 0956-00 COMMENTS: 2-5000 GALS USTS REMOVED SOIL CONTAMINATION DISCOVERED. CLEAN UP IS IN PROGRESS. LOCATION TYPE: INDUSTRIAL RESPONSIBLE PARTY: MARTIN-MARIETTA, 11 FEDERAL ST. CAMDEN, NJ (PHONE IF AVAIL.) 609-338-3803

<b>VISTA Address*:</b>	BEHIND FIRE HOUSE 3RD AND FEDERAL ST CAMDEN, NJ 08102	<b>VISTA ID#:</b>	11297655
		<b>Distance/Direction:</b>	0.39 MI / SW
		<b>Plotted as:</b>	Point
<b>STATE LUST - State Leaking Underground Storage Tank / SRC# 5488</b>		<b>EPA/Agency ID:</b>	N/A

Map ID

**23**

<b>Agency Address:</b>	BEHIND FIRE HOUSE 3RD AND FEDERAL ST CAMDEN, NJ
<b>Leak Date:</b>	9/26/88
<b>Leak Report Date:</b>	10/3/88
<b>Who Reported:</b>	CHIEF ORME
<b>Leak Cause:</b>	LEAKING UNDERGROUND STORA
<b>Leak Source:</b>	OTHER
<b>Substance:</b>	OIL DIESEL SUBST STATE: LIQUID HAZMAT INVOLVED?: Y
<b>Quantity / Units:</b>	N/A UNK
<b>Units:</b>	NOT REPORTED
<b>Region / District:</b>	ER2
<b>Referral:</b>	DEQ
<b>Description / Comment:</b>	LEAK ID: 88-10-03-1440 RESPONSIBLE PARTY: CAMDEN FIRE DEPT. 3RD AND FEDERAL ST. CAMDEN, NJ. PHONE (IF AVAIL.): 609-757-7527

<b>VISTA Address*:</b>	CAMDEN FIRE DEPT FEDERAL 3RD STS. CAMDEN, NJ 08101	<b>VISTA ID#:</b>	67047
		<b>Distance/Direction:</b>	0.39 MI / SW
		<b>Plotted as:</b>	Point
<b>STATE LUST - State Leaking Underground Storage Tank / SRC# 4977</b>		<b>EPA/Agency ID:</b>	N/A

Map ID

**23**

<b>Agency Address:</b>	CAMDEN FIRE DEPT. 3RD FEDERAL ST CAMDEN, NJ
<b>Case Closed Date:</b>	6/16/93
<b>Remediation Status:</b>	NO FURTHER ACTION
<b>Lead Agency:</b>	MH
<b>Contact:</b>	MH
<b>Description / Comment:</b>	CASE NUMBER: 88-10-03-1440
<b>Description / Comment:</b>	ALL AKA CASE NUMBERS: 88-10-03-1440



\* VISTA address includes enhanced city and ZIP.

For more information call VISTA Information Solutions, Inc. at 1-800-767-0403.

Report ID: 029912243

Version 2.6.1

Date of Report: February 17, 1999

Page 148

**SITES IN THE SURROUNDING AREA (within 1/4 - 1/2 mile) CONT.**

<b>NFRAP / SRC# 5279</b>		<b>EPA ID:</b>		<b>NJD980769079</b>
<b>Agency Address:</b>		CAMDEN FIRE DEPARTMENT 3RD AVENUE FEDERAL STREET CAMDEN, NJ 08103		
<b>EPA Region:</b>		2		
<b>Congressional District:</b>		1		
<b>Federal Facility:</b>		Agency Code ( )		
<b>Facility Ownership:</b>		OTHER		
<b>Site Incident Category:</b>		unknown		
<b>Federal Facility Docket:</b>		SITE IS NOT INCLUDED ON THE DOCKET		
<b>NPL Status:</b>		NOT ON NPL		
<b>Incident Type:</b>		Unknown		
<b>Proposed NPL Update #:</b>		0		
<b>Final NPL Update #:</b>		0		
<b>Financial Management System ID:</b>		NOT REPORTED		
<b>Latitude:</b>		3956408		
<b>Longitude:</b>		7507271		
<b>Lat/Long Source:</b>		RESEARCHED BY THE REGION AND MANUALLY ENTERED		
<b>Lat/Long Accuracy:</b>		Unknown		
<b>Dioxin Tier:</b>		Unknown		
<b>USGS Hydro Unit:</b>		2040202		
<b>RCRA Indicator:</b>		Unknown		
<b>Unit Id:</b>		0		
<b>Unit Name:</b>		ENTIRE SITE		
<b>Type:</b>	DISCOVERY	<b>Lead Agency:</b>	STATE, FUND FINANCED	
<b>Qualifier:</b>	UNKNOWN	<b>Category:</b>	Unknown	
<b>Name:</b>	NOT REPORTED	<b>Actual Start Date:</b>	NOT REPORTED	
<b>Plan Status:</b>	Unknown	<b>Actual Completion Date:</b>	APRIL 1, 1984	
<b>Type:</b>	PRELIMINARY ASSESSMENT	<b>Lead Agency:</b>	STATE, FUND FINANCED	
<b>Qualifier:</b>	NO FURTHER REMEDIAL ACTION PLANNED	<b>Category:</b>	Unknown	
<b>Name:</b>	NOT REPORTED	<b>Actual Start Date:</b>	NOT REPORTED	
<b>Plan Status:</b>	Unknown	<b>Actual Completion Date:</b>	MAY 3, 1985	

<b>VISTA Address*:</b>	<b>MARTIN-MARIETTA</b> 11 FEDERAL ST CAMDEN, NJ 08102	<b>VISTA ID#:</b>	4067978
		<b>Distance/Direction:</b>	0.39 MI / SW
		<b>Plotted as:</b>	Point

Map ID

**23**

<b>STATE LUST - State Leaking Underground Storage Tank / SRC# 4977</b>		<b>EPA/Agency ID:</b>	N/A
<b>Agency Address:</b>		MARTIN-MARIETTA 11 FEDERAL ST CAMDEN, NJ	
<b>Remediation Status:</b>		AWAITING ASSIGNMENT	
<b>Description / Comment:</b>		CASE NUMBER: 94-06-13-0956	
<b>Description / Comment:</b>		UST REGISTRATION NUMBER: 0161264	
<b>Description / Comment:</b>		ALL AKA CASE NUMBERS: 94-06-13-0956	



\* VISTA address includes enhanced city and ZIP.

For more information call VISTA Information Solutions, Inc. at 1 - 800 - 767 - 0403.

Report ID: 029912243

Date of Report: February 17, 1999

Version 2.6.1

Page #49



**SITES IN THE SURROUNDING AREA (within 1/4 - 1/2 mile) CONT.**

<b>VISTA Address*:</b>	<b>GREENS TEXACO</b> <b>7TH COOPER STS</b> <b>CAMDEN, NJ 08102</b>	<b>VISTA ID#:</b>	<b>1140521</b>	<b>Map ID</b> <b>24</b>
		<b>Distance/Direction:</b>	<b>0.38 MI / SE</b>	
		<b>Plotted as:</b>	<b>Point</b>	
<b>STATE LUST - State Leaking Underground Storage Tank / SRC# 4977</b>		<b>EPA/Agency ID:</b>	<b>N/A</b>	
<b>Agency Address:</b>	<b>GREEN'S TEXACO SERVICE STATION</b> <b>7TH COOPER ST</b> <b>CAMDEN, NJ</b>			
<b>Case Closed Date:</b>	<b>3/17/92</b>			
<b>Remediation Status:</b>	<b>NO FURTHER ACTION</b>			
<b>Description / Comment:</b>	<b>CASE NUMBER: 89-11-15-0817</b>			
<b>Description / Comment:</b>	<b>UST REGISTRATION NUMBER: 0201629</b>			
<b>Description / Comment:</b>	<b>ALL AKA CASE NUMBERS: 89-11-15-0817</b>			
<b>VISTA Address*:</b>	<b>MOLINA ELEMENTARY SCHOOL</b> <b>7TH VINE STS</b> <b>CAMDEN CITY, NJ</b>	<b>VISTA ID#:</b>	<b>6597496</b>	<b>Map ID</b> <b>25</b>
		<b>Distance/Direction:</b>	<b>0.38 MI / E</b>	
		<b>Plotted as:</b>	<b>Point</b>	
<b>SCL - State Equivalent CERCLIS List / SRC# 4608</b>		<b>EPA ID:</b>	<b>NJL600226229</b>	
<b>Agency Address:</b>	<b>SAME AS ABOVE</b>			
<b>Status:</b>	<b>UNKNOWN</b>			
<b>Facility Type:</b>	<b>NOT AVAILABLE</b>			
<b>Lead Agency:</b>	<b>FEDERAL AND STATE LEAD</b>			
<b>State Status:</b>	<b>ACTIVE SITE</b>			
<b>Pollutant 1:</b>	<b>UNKNOWN</b>			
<b>Pollutant 2:</b>	<b>UNKNOWN</b>			
<b>Pollutant 3:</b>	<b>UNKNOWN</b>			
<b>VISTA Address*:</b>	<b>JE BRENNAMAN COMPANY</b> <b>800 HUDSON SQ</b> <b>CAMDEN, NJ 08102</b>	<b>VISTA ID#:</b>	<b>637793</b>	<b>Map ID</b> <b>26</b>
		<b>Distance/Direction:</b>	<b>0.45 MI / SE</b>	
		<b>Plotted as:</b>	<b>Point</b>	
<b>STATE LUST - State Leaking Underground Storage Tank / SRC# 4977</b>		<b>EPA/Agency ID:</b>	<b>N/A</b>	
<b>Agency Address:</b>	<b>JE BRENNAMAN COMPANY</b> <b>800 HUDSON SQ</b> <b>CAMDEN, NJ</b>			
<b>Remediation Status:</b>	<b>AWAITING ASSIGNMENT</b>			
<b>Description / Comment:</b>	<b>CASE NUMBER: 96-04-05-0846-33</b>			
<b>Description / Comment:</b>	<b>UST REGISTRATION NUMBER: 0051464</b>			
<b>Description / Comment:</b>	<b>ALL AKA CASE NUMBERS: 96-04-05-0846-33</b>			
<b>VISTA Address*:</b>	<b>JE BRENNAMAN COMP</b> <b>800 HUDSON SQUARE</b> <b>CAMDEN, NJ 08102</b>	<b>VISTA ID#:</b>	<b>11292803</b>	<b>Map ID</b> <b>26</b>
		<b>Distance/Direction:</b>	<b>0.45 MI / SE</b>	
		<b>Plotted as:</b>	<b>Point</b>	
<b>STATE LUST - State Leaking Underground Storage Tank / SRC# 5488</b>		<b>EPA/Agency ID:</b>	<b>N/A</b>	
<b>Agency Address:</b>	<b>JE BRENNAMAN COMP</b> <b>800 HUDSON SQUARE</b> <b>CAMDEN, NJ</b>			
<b>Leak Date:</b>	<b>4/4/96</b>			
<b>Leak Report Date:</b>	<b>4/5/96</b>			
<b>Who Reported:</b>	<b>HUGH DZENIS</b>			



\* VISTA address includes enhanced city and ZIP.

For more information call VISTA Information Solutions, Inc. at 1 - 800 - 767 - 0403.

Report ID: 029912243

Date of Report: February 17, 1999

Version 2.6.1

Page 150



# SITES IN THE SURROUNDING AREA (within 1/4 - 1/2 mile) CONT.

<b>Leak Cause:</b>	U.S.T. SOIL CONTAMINATION
<b>Leak Source:</b>	FACILITY
<b>Substance:</b>	OIL FUEL SUBST STATE: LIQUID HAZMAT INVOLVED?: Y
<b>Quantity / Units:</b> UNKNOWN	<b>Units:</b> NOT REPORTED
<b>Media Affected:</b>	LAND
<b>Region / District:</b>	BFO-CAS
<b>Referral:</b>	DRPSR
<b>Description / Comment:</b>	LEAK ID: 96-4-5-0846-33 COMMENTS: 2/UNK GAL UST WITH SOIL GROUND WATER CONT. NO REMOVAL/CLEAN UP BEING DONE. CONT ALSO FOUND IN AREA OF PREVIOUS GAS STATION. UST/TMS #'S UNKNOWN RESPONSIBLE PARTY: JE BRENNAMAN COMP. POINT ERIE ST. CAMDEN/08102 .NJ (PHONE IF AVAIL.) 609-966-8400

<b>VISTA Address*:</b>	<b>MICKLE TOWER APARTMENTS</b>	<b>VISTA ID#:</b>	5252291
	S 3RD ST	<b>Distance/Direction:</b>	0.46 MI / S
	CAMDEN, NJ 08103	<b>Plotted as:</b>	Point

Map ID

27


<b>STATE LUST - State Leaking Underground Storage Tank / SRC# 4977</b>		<b>EPA/Agency ID:</b>	N/A
<b>Agency Address:</b>	MICKLE TOWER APARTMENTS S 3RD ST CAMDEN, NJ		
<b>Description / Comment:</b>	CASE NUMBER: 93-08-26-0025		
<b>Description / Comment:</b>	ALL AKA CASE NUMBERS: 93-08-26-0025		

<b>VISTA Address*:</b>	<b>CONGRESS HILL FARM</b>	<b>VISTA ID#:</b>	7673628
	725 FEDERAL	<b>Distance/Direction:</b>	0.46 MI / SE
	CAMDEN, NJ 08103	<b>Plotted as:</b>	Point

Map ID

28

<b>STATE LUST - State Leaking Underground Storage Tank / SRC# 4977</b>		<b>EPA/Agency ID:</b>	N/A
<b>Agency Address:</b>	CONGRESS HILL FARM 725 FEDERAL MONROE, NJ		
<b>Description / Comment:</b>	CASE NUMBER: 93-08-18-1503		
<b>Description / Comment:</b>	ALL AKA CASE NUMBERS: 93-08-18-1503		



\* VISTA address includes enhanced city and ZIP.

For more information call VISTA Information Solutions, Inc. at 1 - 800 - 767 - 0403.

Report ID: 029912243

Date of Report February 17, 1999

Version 2.6.1

Page #51

**SITES IN THE SURROUNDING AREA (within 1/2 - 1 mile)**

<b>VISTA Address*:</b>	<b>KELBROS INCORPORATED</b>	<b>VISTA ID#:</b>	<b>225410</b>
	<b>537 2ND ST S</b>	<b>Distance/Direction:</b>	<b>0.75 MI / S</b>
	<b>CAMDEN, NJ 08103</b>	<b>Plotted as:</b>	<b>Point</b>
<b>CORRACTS / SRC# 5078</b>		<b>EPA ID:</b>	<b>NJD980642888</b>

Map ID

**29**

<b>Agency Address:</b>	<b>KELBRO INC 537 S 2ND ST CAMDEN, NJ 08103</b>
<b>Prioritization Status:</b>	<b>LOW</b>
<b>RCRA Facility Assessment Completed:</b>	<b>NO</b>
<b>Notice of Contamination:</b>	<b>NO</b>
<b>Determination of need For a RFI (RCRA Facility Investigation):</b>	<b>NO</b>
<b>RFI Imposed:</b>	<b>NO</b>
<b>RFI Workplan Notice of Deficiency Issued:</b>	<b>NO</b>
<b>RFI Workplan Approved:</b>	<b>NO</b>
<b>RFI Report Received:</b>	<b>NO</b>
<b>RFI Approved:</b>	<b>NO</b>
<b>No Further Corrective Action at this Time:</b>	<b>NO</b>
<b>Stabilization Meseaures Evaluation:</b>	<b>NO</b>
<b>CMS (Corrective Measure Study) Imposition:</b>	<b>NO</b>
<b>CMS Workplan Approved:</b>	<b>NO</b>
<b>CMS Report Received:</b>	<b>NO</b>
<b>CMS Approved:</b>	<b>NO</b>
<b>Date for Remedy Selection (CM Imposed):</b>	<b>NO</b>
<b>Corrective Measures Design Approved:</b>	<b>NO</b>
<b>Corrective Measures Investigation Workplan Approved:</b>	<b>NO</b>
<b>Certification of Remedy Completion:</b>	<b>NO</b>
<b>Stabilization Measures Implementation:</b>	<b>NO</b>
<b>Stabilization Measures Completed:</b>	<b>NO</b>
<b>Corrective Action Process Termination:</b>	<b>NO</b>



\* VISTA address includes enhanced city and ZIP.

For more information call VISTA Information Solutions, Inc. at 1 - 800 - 767 - 0403.

Report ID: 029912243

Date of Report: February 17, 1999

Version 2.6.1

Page #52

**SITES IN THE SURROUNDING AREA (within 1/2 - 1 mile) CONT.**

<b>VISTA Address:</b>	<b>AMOCO SERVICE STATION CAMDEN CITY 710 BROADWAY PINE ST CAMDEN, NJ 08103</b>	<b>VISTA ID#:</b>	5131334
		<b>Distance/Direction:</b>	0.89 MI / S
		<b>Plotted as:</b>	Point
<b>SPL - State Equivalent Priority List / SRC# 4976</b>		<b>EPA/Agency ID:</b>	N/A
<b>Agency Address:</b>	AMOCO SERVICE STATION CAMDEN CITY 710 BROADWAY AND PINE STREET CAMDEN CITY, NJ		
<b>Status:</b>	UNKNOWN		
<b>Facility Type:</b>	NOT AVAILABLE		
<b>Lead Agency:</b>	NOT AVAILABLE		
<b>State Status:</b>	REMOVAL		
<b>Pollutant 1:</b>	VOC'S/VOLATILE ORGANIC COMPOUNDS		
<b>Pollutant 2:</b>	OTHER		
<b>Pollutant 3:</b>	UNKNOWN		

Map ID

**30**



\* VISTA address includes enhanced city and ZIP.

For more information call VISTA Information Solutions, Inc. at 1 - 800 - 767 - 0403.

Report ID: 029912243

Date of Report: February 17, 1999

Version 2.6.1

Page #53

# UNMAPPED SITES

VISTA Address*:	KNOX GELATINE INC SLF ERIE STREET CAMDEN, NJ 08102	VISTA ID#:	3481106
STATE SWLF - Solid Waste Landfill / SRC# 5326		Agency ID:	0408000208
Agency Address:	KNOX GELATINE INC SLF ERIE STREET CAMDEN, NJ		
Facility Type:	SANITARY LANDFILL/LANDFILL		
Facility Status:	CLOSED		
Permit Status:	NOT AVAILABLE		

VISTA Address*:	TRENTON STATE PRISON THIRD AND FEDERAL CAMDEN, NJ 08103	VISTA ID#:	7673627
STATE LUST - State Leaking Underground Storage Tank / SRC# 4977		EPA/Agency ID:	N/A
Agency Address:	TRENTON STATE PRISON THIRD AND FEDERAL TRENTON NJ, NJ		
Case Closed Date:	9/9/96		
Remediation Status:	NO FURTHER ACTION		
Description / Comment:	UST REGISTRATION NUMBER: 0159924		

VISTA Address*:	SOUTH JERSEY PORT CORP BECKETT ST TERMINAL CAMDEN CITY, NJ 08104	VISTA ID#:	1940513
STATE LUST - State Leaking Underground Storage Tank / SRC# 4977		EPA/Agency ID:	N/A
Agency Address:	SOUTH JERSEY PORT TERMINAL BECKETT ST FRONT ST CAMDEN, NJ		
Remediation Status:	AWAITING ASSIGNMENT		
Description / Comment:	CASE NUMBER: 89-10-26-1354		
Description / Comment:	UST REGISTRATION NUMBER: 0182405		
Description / Comment:	ALL AKA CASE NUMBERS: 89-10-26-1354		

VISTA Address*:	CONRAIL PROPERTY JUST OFF CHELTON AVE CAMDEN, NJ	VISTA ID#:	7674059
STATE LUST - State Leaking Underground Storage Tank / SRC# 4977		EPA/Agency ID:	N/A
Agency Address:	SAME AS ABOVE		
Description / Comment:	CASE NUMBER: 92-04-24-1553		
Description / Comment:	ALL AKA CASE NUMBERS: 92-04-24-1553		

VISTA Address*:	AMERICAN DREDGING CO BEAH ERIE ST CAMDEN, NJ	VISTA ID#:	11283520
STATE LUST - State Leaking Underground Storage Tank / SRC# 5488		EPA/Agency ID:	N/A
Agency Address:	SAME AS ABOVE		
Leak Date:	12/2/92		



\* VISTA address includes enhanced city and ZIP.

For more information call VISTA Information Solutions, Inc. at 1 - 800 - 767 - 0403.

Report ID: 029912243

Date of Report: February 17, 1999

Version 2.6.1

Page #54

# UNMAPPED SITES CONT.

Leak Report Date:	12/2/92
Who Reported:	DEAN REA
Leak Cause:	L.U.S.T.
Leak Source:	FACILITY
Substance:	SOIL CONTAMINATED WITH GASOLINE SUBST STATE: SOLID HAZMAT INVOLVED?: Y
Quantity / Units:	UNK Units: NOT REPORTED
Media Affected:	LAND
Region / District:	BAC
Referral:	DRPSR
Description / Comment:	LEAK ID: 92-12-2-1848-03 COMMENTS: ONE 2,000 GAL UST REMOVED. REMEDIATION IN PROGRESS. LOCATION TYPE: COMMERCIAL RESPONSIBLE PARTY: AMERICAN DREDGING CO. BEACH ERIE ST. CAMDEN, NJ (PHONE IF AVAIL.): 609-963-0963

VISTA Address*:	DELAWARE NUMBER 1 WPCF SECOND JACKSON STS CAMDEN, NJ	VISTA ID#:	7674014
-----------------	--	------------	---------

STATE LUST - State Leaking Underground Storage Tank / SRC# 4977	EPA/Agency ID:	N/A
Agency Address:	SAME AS ABOVE	
Remediation Status:	ASSIGNED TO PROGRAM. SEE LEAD AGENCY	
Description / Comment:	CASE NUMBER: 96-11-05-1604-29	
Description / Comment:	UST REGISTRATION NUMBER: 0077321	
Description / Comment:	ALL AKA CASE NUMBERS: 96-11-05-1604-29	

VISTA Address*:	NJ TURNPIKE AUTHORITY INTERCHANGE 4 M M 34.5 CAMDEN, NJ	VISTA ID#:	7673995
-----------------	---	------------	---------

STATE LUST - State Leaking Underground Storage Tank / SRC# 4977	EPA/Agency ID:	N/A
Agency Address:	SAME AS ABOVE	
Remediation Status:	AWAITING ASSIGNMENT	
Description / Comment:	CASE NUMBER: 95-10-30-1602-51	
Description / Comment:	UST REGISTRATION NUMBER: 131744	
Description / Comment:	ALL AKA CASE NUMBERS: 95-10-30-1602-51	

VISTA Address*:	EXXON STATION # 32038 1800 ADM WILSON BLVD CAMDEN, NJ	VISTA ID#:	11281963
-----------------	---	------------	----------

STATE LUST - State Leaking Underground Storage Tank / SRC# 5488	EPA/Agency ID:	N/A
Agency Address:	SAME AS ABOVE	
Leak Date:	4/16/92	
Leak Report Date:	4/16/92	
Who Reported:	JACOB THOMAS	
Leak Cause:	L.U.S.T.	
Leak Source:	FACILITY	
Substance:	OIL WASTE SUBST STATE: LIQUID HAZMAT INVOLVED?: Y	
Quantity / Units:	UNK Units: NOT REPORTED	



\* VISTA address includes enhanced city and ZIP.

For more information call VISTA Information Solutions, Inc. at 1 - 800 - 767 - 0403.

Report ID: 029912243

Date of Report: February 17, 1999

Version 2.6.1

Page #55



# UNMAPPED SITES CONT.

Media Affected:	LAND
Lead Agency:	OEM
Region / District:	HQ1
Contact:	OEM
Agency Phone:	609-882-2000
Referral:	DRPSR
Description / Comment:	LEAK ID: 92-4-16-1721-38 COMMENTS: ONE 1000 GAL WASTE OIL TANK REMOVED, SOIL CONTAMINATION FOUND, CLEANUP BEING DONE LOCATION TYPE: COMMERCIAL RESPONSIBLE PARTY: EXXON CO USA .339 JEFFERSON RD .PARSIPANY, NJ (PHONE IF AVAIL:) 201-428-7666

VISTA Address*:	DISTASIO CHEVROLET HADDON AVE CAMDEN CITY, NJ	VISTA ID#:	6503918
SCL - State Equivalent CERCLIS List / SRC# 4608		EPA ID:	NJL800226110
Agency Address:	SAME AS ABOVE		
Status:	UNKNOWN		
Facility Type:	NOT AVAILABLE		
Lead Agency:	STATE		
State Status:	ACTIVE SITE		
Pollutant 1:	UNKNOWN		
Pollutant 2:	UNKNOWN		
Pollutant 3:	UNKNOWN		

VISTA Address*:	WAREHOUSE 100 FAIRVIEW AVE CAMDEN, NJ	VISTA ID#:	11276041
STATE LUST - State Leaking Underground Storage Tank / SRC# 5488		EPA/Agency ID:	N/A
Agency Address:	SAME AS ABOVE		
Leak Date:	6/25/90		
Leak Report Date:	6/25/90		
Who Reported:	KEITH WALDMAN		
Leak Cause:	LUST, SOIL CONTAMINATION		
Leak Source:	OTHER		
Substance:	OIL, OTHERS SUBST STATE: LIQUID HAZMAT INVOLVED?: Y		
Quantity / Units:	UNK	Units:	NOT REPORTED
Region / District:	HQ1		
Referral:	DEQ		
Description / Comment:	LEAK ID: 90-06-25-1524 LOCATION TYPE: RESIDENTIAL RESPONSIBLE PARTY: TIMOTHY REALITY, CAMDEN, NJ (PHONE IF AVAIL:)		

VISTA Address*:	MERIT CAMDEN 1420 ADM WILSON BLVD CAMDEN, NJ	VISTA ID#:	11287051
STATE LUST - State Leaking Underground Storage Tank / SRC# 5488		EPA/Agency ID:	N/A
Agency Address:	SAME AS ABOVE		
Leak Date:	3/1/94		



\* VISTA address includes enhanced city and ZIP.

For more information call VISTA Information Solutions, Inc. at 1 - 800 - 767 - 0403.

Report ID: 029912243

Date of Report: February 17, 1999

Version 2.6.1

Page 156

# UNMAPPED SITES CONT.

Leak Report Date:	3/1/94
Who Reported:	RONALD BAMER
Leak Cause:	L.U.S.T.
Leak Source:	FACILITY
Substance:	GASOLINESUBST STATE: LIQUIDHAZMAT INVOLVED?: Y
Quantity / Units:	UNKNOWN Units: NOT REPORTED
Media Affected:	LAND
Region / District:	BFO-CAS
Referral:	DRPSR
Description / Comment:	LEAK ID: 94-3-1-1044-17 COMMENTS: 5-10,000 GALS USTS BEING REMOVED SOIL CONTAMINATION DISCOVERED. CLEAN UP IS IN PROGRESS.LOCATION TYPE: INDUSTRIALRESPONSIBLE PARTY: MERIT CAMDEN, 1420 ADM WILSON BLVD CAMDEN, NJ (PHONE IF AVAIL.)

VISTA Address*:	NICHOLS TOWERS APARTMENT COMPL 3RD ST NICHOLS BLV CAMDEN, NJ	VISTA ID#:	11278424
STATE LUST - State Leaking Underground Storage Tank / SRC# 5488		EPA/Agency ID:	N/A
Agency Address:	SAME AS ABOVE		
Leak Date:	12/20/96		
Leak Report Date:	1/2/97		
Who Reported:	HENRY WEIGEL		
Leak Cause:	U.S.T.		
Leak Source:	OTHER		
Substance:	OIL HEATINGSUBST STATE: LIQUIDHAZMAT INVOLVED?: Y		
Quantity / Units:	UNKNOWN Units: NOT REPORTED		
Media Affected:	LAND		
Region / District:	BFO-CAS		
Referral:	DRPSR		
Description / Comment:	LEAK ID: 97-1-2-1418-57 COMMENTS: 1/10,000 GAL UST REMOVED. REMEDIATION WILL BE COMPLETED BY SPARKS CONTRACTING.LOCATION TYPE: RESIDENTIALRESPONSIBLE PARTY: CAMDEN HOUSING AUTH. 3RD ST NICHOLS BLV CAMDEN, NJ (PHONE IF AVAIL.)		

VISTA Address*:	MOBIL SERVICE STATION #HVP 1836 E ADM WILSON BL CAMDEN, NJ	VISTA ID#:	11296484
STATE LUST - State Leaking Underground Storage Tank / SRC# 5488		EPA/Agency ID:	N/A
Agency Address:	SAME AS ABOVE		
Leak Date:	9/20/91		
Leak Report Date:	9/20/91		
Who Reported:	JOHN HRICKO		
Leak Cause:	L.U.S.T.		
Leak Source:	OTHER		
Substance:	SOIL CONTAMINATED WITH GASOLINESUBST STATE: SOLIDHAZMAT INVOLVED?: Y		
Quantity / Units:	UNK Units: NOT REPORTED		
Media Affected:	LAND		



\* VISTA address includes enhanced city and ZIP.

For more information call VISTA Information Solutions, Inc. at 1 - 800 - 767 - 0403.

Report ID: 029912243

Date of Report: February 17, 1999

Version 2.6.1

Page #57

# UNMAPPED SITES CONT.

Lead Agency:	OEM
Region / District:	HQ1
Contact:	OEM
Agency Phone:	609-882-2000
Referral:	DRPSR
Description / Comment:	LEAK ID: 91-9-20-1603-15 COMMENTS: SOIL CONTAMINATION FOUND DURING SOIL BORINGS. CONTINUING INVESTIGATION. COMPANY UNSURE OF SOURCE. LOCATION TYPE: COMMERCIAL RESPONSIBLE PARTY: MOBIL OIL CORP. 40 LIBERTY BLVD. MALVERN, PA (PHONE IF AVAIL:) 215-993-4671

VISTA Address*:	QUALITY CLEANERS 1406 SO COLLINS RD CAMDEN, NJ	VISTA ID#:	11292842
-----------------	--	------------	----------

STATE LUST - State Leaking Underground Storage Tank / SRC# 5488		EPA/Agency ID:	N/A
Agency Address:	SAME AS ABOVE		
Leak Date:	4/10/96		
Leak Report Date:	4/10/96		
Who Reported:	RAY MARTIN		
Leak Cause:	U.S.T.		
Leak Source:	FACILITY		
Substance:	OIL HEATING #2 SUBST STATE: LIQUID HAZMAT INVOLVED?: Y		
Quantity / Units:	UNKNOWN	Units:	NOT REPORTED
Media Affected:	LAND		
Region / District:	BFO-CAS		
Referral:	DRPSR		
Description / Comment:	LEAK ID: 96-4-10-1439-11 COMMENTS: 1/1000, 1/275 GAL OR 2/1500 GAL MINERAL SPIRIT UST SUSP TO BE LEAKING. SOIL CONT FOUND. UST 0044282 NO TMS # TANKS IN BUILDING UNDER CONCRETE. RESPONSIBLE PARTY: QUALITY CLEANERS, 1406 SO COLLINS RD, CAMDEN/08104, NJ (PHONE IF AVAIL:) 609-962-7488		

VISTA Address*:	RIVERFRONT PRISON DELAWARE ELMX5924 CAMDEN, NJ	VISTA ID#:	11290327
-----------------	--	------------	----------

STATE LUST - State Leaking Underground Storage Tank / SRC# 5488		EPA/Agency ID:	N/A
Agency Address:	SAME AS ABOVE		
Leak Date:	3/23/95		
Leak Report Date:	3/29/95		
Who Reported:	MR. MCCARTHY		
Leak Cause:	U.S.T.		
Leak Source:	FACILITY		
Substance:	GASOLINE SUBST STATE: LIQUID HAZMAT INVOLVED?: Y		
Quantity / Units:	UNK	Units:	NOT REPORTED
Media Affected:	LAND		
Region / District:	BFO-CAS		
Referral:	DRPSR		
Description / Comment:	LEAK ID: 95-3-29-0952-53 COMMENTS: DURING TEST OF SOIL CONTAMINATION WAS FOUND. THIS IS A 4,000 GALLON TANK LOCATION TYPE: RESIDENTIAL RESPONSIBLE PARTY: RIVERFRONT PRISON, DELAWARE ELMX5924, CAMDEN, NJ (PHONE IF AVAIL:) 609-225-5700		



\* VISTA address includes enhanced city and ZIP.

For more information call VISTA Information Solutions, Inc. at 1 - 800 - 767 - 0403.

Report ID: 029912243

Date of Report: February 17, 1999

Version 2.6.1

Page 158

# UNMAPPED SITES CONT.

VISTA Address*:	NJ TPK INTERCHANGE 4 MM 34.5 CAMDEN, NJ	VISTA ID#:	11291792
STATE LUST - State Leaking Underground Storage Tank / SRC# 5488		EPA/Agency ID:	N/A
Agency Address:	SAME AS ABOVE		
Leak Date:	10/30/95		
Leak Report Date:	10/30/95		
Who Reported:	LEE OAKLAND		
Leak Cause:	U.S.T. SOIL CONTAMINATION		
Leak Source:	OTHER		
Substance:	DIESEL FUELSUBST STATE: LIQUIDHAZMAT INVOLVED?: Y		
Quantity / Units:	UNKNOWN	Units:	NOT REPORTED
Media Affected:	LAND		
Region / District:	BFO-CAS		
Referral:	DRPSR		
Description / Comment:	LEAK ID: 95-10-30-1602-51 COMMENTS: 1/290 UST REMOVED. SOIL CONTAMINATION FOUND. CLEANUP BEING COMPLETED BY BROCON CONTRACTING. TMS #C95-0010. US131744 TANK E-2 RESPONSIBLE PARTY: NJ TURNPIKE AUTH. PO BOX 335. HIGHTSTOWN, NJ (PHONE IF AVAIL.)		

VISTA Address*:	AMOCO # 5179 1901 ADM WILSON BLVD CAMDEN, NJ	VISTA ID#:	11283642
STATE LUST - State Leaking Underground Storage Tank / SRC# 5488		EPA/Agency ID:	N/A
Agency Address:	SAME AS ABOVE		
Leak Date:	12/17/92		
Leak Report Date:	12/17/92		
Who Reported:	JEFF LESITSKY		
Leak Cause:	L.U.S.T.		
Leak Source:	FACILITY		
Substance:	GASOLINESUBST STATE: LIQUIDHAZMAT INVOLVED?: Y		
Quantity / Units:	UNK	Units:	NOT REPORTED
Media Affected:	LAND		
Region / District:	BAC		
Referral:	DRPSR		
Description / Comment:	LEAK ID: 92-12-17-1457-00 COMMENTS: DURING WORK ON TANKS CONTAMINATION WAS FOUND. LOCATION TYPE: COMMERCIAL RESPONSIBLE PARTY: AMOCO # 5179, 1901 ADM WILSON BLVD. CAMDEN, NJ (PHONE IF AVAIL.)		

VISTA Address*:	YORKSHIP ELE SCHOOL COLLINS FAIRVIEW CAMDEN, NJ	VISTA ID#:	11294382
STATE LUST - State Leaking Underground Storage Tank / SRC# 5488		EPA/Agency ID:	N/A
Agency Address:	SAME AS ABOVE		
Leak Date:	10/23/96		



\* VISTA address includes enhanced city and ZIP.

For more information call VISTA Information Solutions, Inc. at 1 - 800 - 767 - 0403.

Report ID: 029912243

Date of Report: February 17, 1999

Version 2.6.1

Page #59



# UNMAPPED SITES CONT.

Leak Report Date:	10/23/96
Who Reported:	SEAN SMITH
Leak Cause:	U.S.T.
Leak Source:	OTHER
Substance:	OIL HEATING #4SUBST STATE: LIQUIDHAZMAT INVOLVED?: Y
Quantity / Units:	UNK Units: NOT REPORTED
Media Affected:	LAND
Region / District:	BFO-CAS
Referral:	DRPSR
Description / Comment:	LEAK ID: 96-10-23-1727-44 COMMENTS: 1-5500 GAL UST AND 1-3000 GAL UST REMOVED. CALLER WAS UNAWARE OF 3000 GAL UST AT TIME OF REMOVAL. CLEANUP BEING DON. UST 0300089 TMS-C94-1617 RESPONSIBLE PARTY: YORKSHIP ELE SCHOOL, COLLINS FAIRVIEW, CAMDEN, NJ (PHONE IF AVAIL:) 609-966-5110

VISTA Address:	CADILLAC IND LAUNDRY INC 11TH ST MTEPHRAM CAMDEN, NJ	VISTA ID#:	11275646
STATE LUST - State Leaking Underground Storage Tank / SRC# 5488		EPA/Agency ID:	N/A
Agency Address:	SAME AS ABOVE		
Leak Date:	4/23/90		
Leak Report Date:	4/24/90		
Who Reported:	MT WHITMAN		
Leak Cause:	LUST		
Leak Source:	FACILITY		
Substance:	OIL FUEL #4SUBST STATE: LIQUIDHAZMAT INVOLVED?: Y		
Quantity / Units:	UNK Units: NOT REPORTED		
Region / District:	HQ1		
Referral:	DEQ		
Description / Comment:	LEAK ID: 90-04-24-1106 LOCATION TYPE: COMMERCIAL RESPONSIBLE PARTY: NATIONAL WESTMINSTER, 313 STATE ST, PERTH AMBOY, NJ (PHONE IF AVAIL.)		

VISTA Address:	VACANT LOT AT 25TH AVE-PIERCE AVE CAMDEN, NJ	VISTA ID#:	11289294
STATE LUST - State Leaking Underground Storage Tank / SRC# 5488		EPA/Agency ID:	N/A
Agency Address:	SAME AS ABOVE		
Leak Date:	11/2/94		
Leak Report Date:	11/2/94		
Who Reported:	CYRUS SAXON		
Leak Cause:	U.S.T.		
Leak Source:	OTHER		
Substance:	OIL HEATING SUBST STATE: LIQUIDHAZMAT INVOLVED?: Y		
Quantity / Units:	UNKNOWN Units: NOT REPORTED		
Media Affected:	LAND		
Region / District:	BFO-CAS		
Referral:	DRPSR		



\* VISTA address includes enhanced city and ZIP.

For more information call VISTA Information Solutions, Inc. at 1 - 800 - 767 - 0403.

Report ID: 029912243

Date of Report: February 17, 1999

Version 2.6.1

Page 160



# UNMAPPED SITES CONT.

## Description / Comment:

LEAK ID: 94-11-2-1606-23 COMMENTS: 1-250 GAL UST HIT WHILE TEARING DOWN BLDG, CAUSING SOIL CONTAMINATION. CLEAN UP WILL BE DONE BY CITY OF CAMDEN. LOCATION TYPE: RESIDENTIAL RESPONSIBLE PARTY: CITY OF CAMDEN 6TH-MARKET ST. CAMDEN, NJ (PHONE IF AVAIL.) 609-757-7090

VISTA Address*:	VACANT LOT-BROADWAY BETWEEN LIBERTY MECHANICS CAMDEN, NJ	VISTA ID#:	11295652
-----------------	--	------------	----------


STATE LUST - State Leaking Underground Storage Tank / SRC# 5488	EPA/Agency ID:	N/A
---	----------------	-----

Agency Address:	SAME AS ABOVE		
Leak Date:	5/15/91		
Leak Report Date:	5/15/91		
Who Reported:	JOHN MCELROY		
Leak Cause:	L.U.S.T.		
Leak Source:	OTHER		
Substance:	OIL FUELSUBST STATE: LIQUIDHAZMAT INVOLVED?: Y		
Quantity / Units:	UNKNOWN	Units:	NOT REPORTED
Media Affected:	LAND		
Lead Agency:	OEM		
Region / District:	HQ1		
Contact:	OEM		
Agency Phone:	609-882-2000		
Referral:	DEQ		
Description / Comment:	LEAK ID: 91-5-15-1226-46 COMMENTS: 500 GAL UNDERGROUND TANK REMOVED. SOIL CONTAMINATION FOUND LOCATION TYPE: COMMERCIAL RESPONSIBLE PARTY: CAMDEN CITY ... (PHONE IF AVAIL.) 201-794-6900		

VISTA Address*:	VACANT LOT FRONT ELM ST CAMDEN, NJ	VISTA ID#:	11277593
-----------------	------------------------------------	------------	----------

STATE LUST - State Leaking Underground Storage Tank / SRC# 5488	EPA/Agency ID:	N/A
---	----------------	-----

Agency Address:	SAME AS ABOVE		
Leak Date:	7/13/89		
Leak Report Date:	7/14/89		
Who Reported:	JOSEPH KENE		
Leak Cause:	L.U.S.T.		
Leak Source:	OTHER		
Substance:	TANKS U/G LEAKINGSUBST STATE: LIQUIDHAZMAT INVOLVED?: U		
Quantity / Units:	UNK	Units:	NOT REPORTED
Region / District:	ER2		
Referral:	DEQ		
Description / Comment:	LEAK ID: 89-07-14-1021 LOCATION TYPE: RESIDENTIAL		



\* VISTA address includes enhanced city and ZIP.

For more information call VISTA Information Solutions, Inc. at 1 - 800 - 767 - 0403.

Report ID: 029912243

Version 2.6.1


Date of Report: February 17, 1999

Page #61

# UNMAPPED SITES CONT.

VISTA Address*:	GENERAL COLOR 31ST LEMUEL AVES CAMDEN, NJ	VISTA ID#:	11281940
STATE LUST - State Leaking Underground Storage Tank / SRC# 5488		EPA/Agency ID:	N/A
Agency Address:	SAME AS ABOVE		
Leak Report Date:	4/13/92		
Who Reported:	ANONYMOUS		
Leak Cause:	L.U.S.T.		
Leak Source:	FACILITY		
Substance:	SODIUM CYANIDE SOLUTIONS		
Quantity / Units:	UNKNOWN	Units:	NOT REPORTED
Media Affected:	LAND		
Lead Agency:	OEM		
Region / District:	BUST		
Contact:	OEM		
Agency Phone:	609-882-2000		
Referral:	DRPSR		
Description / Comment:	LEAK ID: 92-4-13-1655-20 COMMENTS: LUST IS AN OLD R/R TANK CAR BURIED UNDER NEW CINDER BLOCK BLDG IN REAR OF LOCATION LOCATION TYPE: INDUSTRIAL RESPONSIBLE PARTY: GENERAL COLOR, 31ST LEMUEL AVES, CAMDEN, NJ (PHONE IF AVAIL:) 609-365-6942		

VISTA Address*:	WEST JERSEY HEALTH SYSTEMS MT EPHRAIM ATLANTIC CAMDEN, NJ	VISTA ID#:	11281939
STATE LUST - State Leaking Underground Storage Tank / SRC# 5488		EPA/Agency ID:	N/A
Agency Address:	SAME AS ABOVE		
Leak Date:	4/13/92		
Leak Report Date:	4/13/92		
Who Reported:	HENRY NEALIS		
Leak Cause:	LUST, SOIL CONTAMINATION		
Leak Source:	FACILITY		
Substance:	DIESEL FUELS		
Quantity / Units:	UNKNOWN	Units:	NOT REPORTED
Media Affected:	LAND		
Lead Agency:	OEM		
Region / District:	HQ1		
Contact:	OEM		
Agency Phone:	609-882-2000		
Referral:	DRPSR		
Description / Comment:	LEAK ID: 92-4-13-1238-00 COMMENTS: 1-20,000 AND 1-12,000 GAL TANKS BOTH FAILED TESTS. INSPECTION CONTINUING BEFORE FINAL ASSESMENT OF TANKS LOCATION TYPE: SENSITIVE POP RESPONSIBLE PARTY: WEST JERSEY HEALTH S, MT EPHRAIM ATLANTIC, CAMDEN, NJ (PHONE IF AVAIL:) 609-342-4500		



\* VISTA address includes enhanced city and ZIP.

For more information call VISTA Information Solutions, Inc. at 1 - 800 - 767 - 0403.

Report ID: 029912243

Date of Report: February 17, 1999

Version 2.6.1

Page 162

# UNMAPPED SITES CONT.

VISTA Address*:	MORGAN SCHOOL FAIRVIEW ST CAMDEN, NJ	VISTA ID#:	11283362
STATE LUST - State Leaking Underground Storage Tank / SRC# 5488		EPA/Agency ID:	N/A
Agency Address:	SAME AS ABOVE		
Leak Date:	11/9/92		
Leak Report Date:	11/9/92		
Who Reported:	MR. SHORE		
Leak Cause:	L.U.S.T.		
Leak Source:	FACILITY		
Substance:	OIL FUEL #4SUBST STATE: LIQUIDHAZMAT INVOLVED?: Y		
Quantity / Units:	UNK	Units:	NOT REPORTED
Media Affected:	LAND		
Region / District:	BAC		
Referral:	DRPSR		
Description / Comment:	LEAK ID: 92-11-9-1424-04 COMMENTS: 1-10,000 GALLON TANK REMOVAL TANK WAS EMPTY WHEN REMOVED. ALSO WHEN JOB WAS DONE A WATER PIPE WAS HIT. LOCATION TYPE: SENSITIVE POPRESPONSIBLE PARTY: MORGAN SCHOOL, FAIRVIEW ST, CAMDEN, NJ (PHONE IF AVAIL.)		

VISTA Address*:	RUTGERS UNIVER-CAMDEN CAMPUS 5TH+PENN ST-LAW LIBR CAMDEN, NJ	VISTA ID#:	11282445
STATE LUST - State Leaking Underground Storage Tank / SRC# 5488		EPA/Agency ID:	N/A
Agency Address:	SAME AS ABOVE		
Leak Date:	7/6/92		
Leak Report Date:	7/6/92		
Who Reported:	SUE DICKERSON		
Leak Cause:	SUSPECTED L.U.S.T.		
Leak Source:	FACILITY		
Substance:	SOIL CONTAMINATED WITH OIL FUEL SUBST STATE: LIQUIDHAZMAT INVOLVED?: Y		
Quantity / Units:	UNKNOWN	Units:	NOT REPORTED
Media Affected:	LAND		
Region / District:	BUST		
Referral:	DRPSR		
Description / Comment:	LEAK ID: 92-7-6-1429-36 COMMENTS: JUNE 1991 REMOVAL OF 1/1000 GAL FUEL OIL LUST. SOIL CONTAMINATION FOUND. CLEANUP DONE. LOCATION TYPE: SENSITIVE POPRESPONSIBLE PARTY: RUTGERS UNIVERSITY, 5TH ST-CAMDEN CAMPUS, CAMDEN, NJ (PHONE IF AVAIL.) 908-932-2550		

VISTA Address*:	NJ ECONOMIC DEVELOPMENT AUTH MARKET ST CAMDEN, NJ	VISTA ID#:	11284830
STATE LUST - State Leaking Underground Storage Tank / SRC# 5488		EPA/Agency ID:	N/A
Agency Address:	SAME AS ABOVE		
Leak Date:	3/12/93		



\* VISTA address includes enhanced city and ZIP.

For more information call VISTA Information Solutions, Inc. at 1 - 800 - 767 - 0403.

Report ID: 029912243

Date of Report: February 17, 1999

Version 2.6.1

Page #63

# UNMAPPED SITES CONT.

Leak Report Date:	3/15/93
Who Reported:	MIKE COLLINS
Leak Cause:	L.U.S.T.
Leak Source:	FACILITY
Substance:	SOIL CONTAMINATED W/HYDROCARBOSUBST STATE: SOLIDHAZMAT INVOLVED?: Y
Quantity / Units:	UNK Units: NOT REPORTED
Media Affected:	LAND
Region / District:	BFO-SA
Referral:	DRPSR
Description / Comment:	LEAK ID: 93-3-15-1807-18 COMMENTS: CONTAMINATED SOIL FROM NON-REGULATED LUST.LOCATION TYPE: COMMERCIALRESPONSIBLE PARTY: NJEDA .200 S WARREN ST .TRENTON .NJ (PHONE IF AVAIL:) 609-292-1800

VISTA Address*:	RUTGER UNIVERSITY 4TH PENN ST CAMDEN, NJ	VISTA ID#:	11279253
-----------------	--	------------	----------

STATE LUST - State Leaking Underground Storage Tank / SRC# 5488	EPA/Agency ID:	N/A
Agency Address:	SAME AS ABOVE	
Leak Date:	5/2/97	
Leak Report Date:	5/5/97	
Who Reported:	ANONMYOUS	
Leak Cause:	U.S.T.	
Leak Source:	OTHER	
Substance:	NONEHAZMAT INVOLVED?: N	
Quantity / Units:	N/A	Units: NOT REPORTED
Media Affected:	NONE	
Region / District:	BFO-CAS	
Referral:	DRPSR	
Description / Comment:	LEAK ID: 97-5-5-1751-07 COMMENTS: CALLER STATED THAT WHILE A BUILDING WAS DEMOLISHED A TANK WAS FOUND. CALLER FEELS TANK WAS DISPOSED OF IMPROPERLYNO CONTAMINATION OBSERVED.RESPONSIBLE PARTY: RUTGER UNIVERSITY 4TH PENN ST .CAMDEN CITY,NJ (PHONE IF AVAIL:)	

VISTA Address*:	COOPER MEDICAL CENTER HADDEN ST BENSON S CAMDEN, NJ	VISTA ID#:	11278036
-----------------	---	------------	----------

STATE LUST - State Leaking Underground Storage Tank / SRC# 5488	EPA/Agency ID:	N/A
Agency Address:	SAME AS ABOVE	
Leak Date:	10/31/89	
Leak Report Date:	10/31/89	
Who Reported:	LT. MORAN	
Leak Cause:	L.U.S.T.	
Leak Source:	FACILITY	
Substance:	OIL FUELSUBST STATE: LIQUIDHAZMAT INVOLVED?: Y	
Quantity / Units:	500 GAL	Units: NOT REPORTED
Lead Agency:	J HARLEY	
Region / District:	ER2	



\* VISTA address includes enhanced city and ZIP.

For more information call VISTA Information Solutions, Inc. at 1 - 800 - 767 - 0403.

Report ID: 029912243

Date of Report: February 17, 1999

Version 2.6.1

Page 164



# UNMAPPED SITES CONT.

Contact:	J HARLEY
Agency Phone:	882-2000
Referral:	DEQ
Description / Comment:	LEAK ID: 89-10-31-1418 LOCATION TYPE: SENSITIVE RESPONSIBLE PARTY: COOPER MEDICAL CENTE .HADDEN ST BENSON S .CAMDEN CITY .NJ (PHONE IF AVAIL:) 609-342-2000

VISTA Address*:	MAGNETIC METALS INC 21TH HAYES CAMDEN, NJ	VISTA ID#:	11281933
-----------------	---	------------	----------

STATE LUST - State Leaking Underground Storage Tank / SRC# 5488	EPA/Agency ID:	N/A
Agency Address:	SAME AS ABOVE	
Leak Date:	4/10/92	
Leak Report Date:	4/10/92	
Who Reported:	MR.SODANO	
Leak Cause:	L.U.S.T.	
Leak Source:	FACILITY	
Substance:	OIL FUEL #4 SUBST STATE: LIQUID HAZMAT INVOLVED?: Y	
Quantity / Units:	UNK	Units: NOT REPORTED
Media Affected:	LAND	
Lead Agency:	OEM	
Region / District:	BUST	
Contact:	OEM	
Agency Phone:	609-882-2000	
Referral:	DRPSR	
Description / Comment:	LEAK ID: 92-4-10-1332-07 COMMENTS: 2-10,000 GALLON UGT UNDER BUILDING LOCATION TYPE: COMMERCIAL RESPONSIBLE PARTY: MAGNETIC METALS INC .21TH HAYES .CAMDEN .NJ (PHONE IF AVAIL:)	

VISTA Address*:	CAMPBELLS SOUP 100 MARKET ST CAMDEN, NJ	VISTA ID#:	11275788
-----------------	---	------------	----------

STATE LUST - State Leaking Underground Storage Tank / SRC# 5488	EPA/Agency ID:	N/A
Agency Address:	SAME AS ABOVE	
Leak Date:	5/16/90	
Leak Report Date:	5/16/90	
Who Reported:	JIM DELANO	
Leak Cause:	LUST	
Leak Source:	FACILITY	
Substance:	SOIL CONTAMINATED WITH OIL FUEL SUBST STATE: SOLID HAZMAT INVOLVED?: Y	
Quantity / Units:	UNK	Units: NOT REPORTED
Region / District:	HQ1	
Referral:	DEQ	
Description / Comment:	LEAK ID: 90-05-16-1646 LOCATION TYPE: COMMERCIAL RESPONSIBLE PARTY: CAMPBELLS SOUP .100 MARKET ST .CAMDEN .NJ (PHONE IF AVAIL:) 609-342-4800	



\* VISTA address includes enhanced city and ZIP.

For more information call VISTA Information Solutions, Inc. at 1 - 800 - 767 - 0403.

Report ID: 029912243

Date of Report: February 17, 1999

Version 2.6.1

Page #65



# UNMAPPED SITES CONT.

VISTA Address*:	TERMINAL BECKETT ST FRONT CAMDEN, NJ	VISTA ID#:	11278010
STATE LUST - State Leaking Underground Storage Tank / SRC# 5488		EPA/Agency ID:	N/A
Agency Address:	SAME AS ABOVE		
Leak Date:	10/25/89		
Leak Report Date:	10/26/89		
Who Reported:	RON BINDER		
Leak Cause:	L.U.S.T.		
Leak Source:	FACILITY		
Substance:	GASOLINE SUBST STATE: LIQUID HAZMAT INVOLVED?: Y		
Quantity / Units:	UNK	Units:	NOT REPORTED
Region / District:	HQ1		
Referral:	DEQ		
Description / Comment:	LEAK ID: 89-10-26-1354 LOCATION TYPE: MUNICIPAL RESPONSIBLE PARTY: SOUTH JERSEY PORT TE .BECKETT ST .CAMDEN .NJ (PHONE IF AVAIL:) 757-4901		

VISTA Address*:	FORMER CHEMICAL TECHNOLOGIES 17TH RIVER RD CAMDEN, NJ	VISTA ID#:	11281681
STATE LUST - State Leaking Underground Storage Tank / SRC# 5488		EPA/Agency ID:	N/A
Agency Address:	SAME AS ABOVE		
Leak Date:	3/5/92		
Leak Report Date:	3/5/92		
Who Reported:	GALE PAGANO X302		
Leak Cause:	L.U.S.T.		
Leak Source:	OTHER		
Substance:	OIL SHEEN SUBST STATE: LIQUID HAZMAT INVOLVED?: Y		
Quantity / Units:	UNK	Units:	NOT REPORTED
Media Affected:	LAND		
Lead Agency:	OEM		
Region / District:	002		
Contact:	OEM		
Agency Phone:	609-882-2000		
Referral:	DRPSR		
Description / Comment:	LEAK ID: 92-3-5-1452-08 COMMENTS: PRODUCT LEAKING INTO SEWER SYSTEM FROM SUSPECTED LUST ON VACANT FACILITY PROPERTY. THIS FACILITY WAS JUST RECENTLY IDENTIFIED AS RP. RESPONSIBLE PARTY: CHEMICAL TECHNOLOGIE .17TH RIVER RD .CAMDEN .NJ (PHONE IF AVAIL:)		

VISTA Address*:	CAMPBELL SOUP CO / BLDG 70 CAMPBELL PLACE CAMDEN, NJ	VISTA ID#:	11281919
STATE LUST - State Leaking Underground Storage Tank / SRC# 5488		EPA/Agency ID:	N/A
Agency Address:	SAME AS ABOVE		
Leak Date:	4/9/92		



\* VISTA address includes enhanced city and ZIP.

For more information call VISTA Information Solutions, Inc. at 1-800-767-0403.

Report ID: 029912243

Date of Report: February 17, 1999

Version 2.6.1

Page #66

# UNMAPPED SITES CONT.

Leak Report Date:	4/9/92
Who Reported:	SUSAN FREICK
Leak Cause:	L.U.S.T.
Leak Source:	FACILITY
Substance:	OIL HEATING SUBST STATE: LIQUID HAZMAT INVOLVED?: Y
Quantity / Units:	UNKNOWN Units: NOT REPORTED
Media Affected:	LAND
Lead Agency:	OEM
Region / District:	BUST
Contact:	OEM
Agency Phone:	609-882-2000
Referral:	DRPSR
Description / Comment:	LEAK ID: 92-4-9-1022-46 COMMENTS: 2-10000 GALLON LUSTS REMOVED FROM LOCATION. SOIL CONTAMINATION PRESENT. LOCATION TYPE: INDUSTRIAL. RESPONSIBLE PARTY: CAMPBELL SOUP CO / BL CAMPBELL PLACE, CAMDEN, NJ (PHONE IF AVAILABLE)

VISTA Address*:	CONRAIL PROPERTY (FORMER) STATE ST SE CAMDEN CITY, NJ	VISTA ID#:	5835434
-----------------	---	------------	---------

SCL - State Equivalent CERCLIS List / SRC# 4608 EPA ID: NJL800184996

Agency Address: SAME AS ABOVE  
Status: UNKNOWN  
Facility Type: NOT AVAILABLE  
Lead Agency: STATE  
State Status: ACTIVE SITE  
Pollutant 1: UNKNOWN  
Pollutant 2: UNKNOWN  
Pollutant 3: UNKNOWN

VISTA Address*:	CAMPBELL SOUP FACILITY ST MIHIEL AVE CAMDEN, NJ	VISTA ID#:	11295424
-----------------	---	------------	----------

STATE LUST - State Leaking Underground Storage Tank / SRC# 5488 EPA/Agency ID: N/A

Agency Address: SAME AS ABOVE  
Leak Date: 4/8/91  
Leak Report Date: 4/8/91  
Who Reported: ROBERT BULLER  
Leak Cause: LUST SOIL CONTAMINATION  
Leak Source: FACILITY  
Substance: GASOLINE SUBST STATE: LIQUID HAZMAT INVOLVED?: Y  
Quantity / Units: UNKNOWN Units: NOT REPORTED  
Media Affected: LAND  
Lead Agency: OEM  
Region / District: HQ1



\* VISTA address includes enhanced city and ZIP.

For more information call VISTA Information Solutions, Inc. at 1 - 800 - 767 - 0403.

Report ID: 029912243

Date of Report February 17, 1999

Version 2.6.1

Page #67

# UNMAPPED SITES CONT.

Contact:	OEM
Agency Phone:	609-882-2000
Referral:	DEQ
Description / Comment:	LEAK ID: 91-4-8-1520-08 COMMENTS: MONITORING WELL AT SITE SHOWS CONTAMINATION TANK TO BE REMOVED BY REPORTING COLOCATION TYPE: INDUSTRIAL RESPONSIBLE PARTY: CAMPBELL SOUP FACILI, CAMPBELL PLACE, CAMDEN, NJ (PHONE IF AVAIL:) 609-486-3030

VISTA Address*:	MP 34.5 TOLL PLAZA INTERCHANGE 4 TPKE CAMDEN, NJ	VISTA ID#:	7061001
-----------------	--	------------	---------

STATE LUST - State Leaking Underground Storage Tank / SRC# 4977	EPA/Agency ID:	N/A
Agency Address:	SAME AS ABOVE	
Remediation Status:	ASSIGNED TO PROGRAM, SEE LEAD AGENCY	
Description / Comment:	CASE NUMBER: 97-08-26-1041-47	
Description / Comment:	UST REGISTRATION NUMBER: 0131744	
Description / Comment:	ALL AKA CASE NUMBERS: 97-08-26-1041-47	

VISTA Address*:	LANNING SQUARE ELEM SCHOOL 5TH BERKLEY ST CAMDEN, NJ	VISTA ID#:	11284547
-----------------	--	------------	----------

STATE LUST - State Leaking Underground Storage Tank / SRC# 5488	EPA/Agency ID:	N/A
Agency Address:	SAME AS ABOVE	
Leak Date:	8/19/93	
Leak Report Date:	8/19/93	
Who Reported:	ERIK STAHL	
Leak Cause:	L.U.S.T.	
Leak Source:	FACILITY	
Substance:	OIL HEATING #2SUBST STATE: LIQUIDHAZMAT INVOLVED?: Y	
Quantity / Units:	UNK	Units: NOT REPORTED
Media Affected:	LAND	
Region / District:	BFO-SA	
Referral:	DRPSR	
Description / Comment:	LEAK ID: 93-8-19-1622-24 COMMENTS: ONE 10,000 GAL UST REMOVED. REMEDIATION IN PROGRESS. LOCATION TYPE: SENSITIVE POP RESPONSIBLE PARTY: LANNING SQUARE ELEM, 5TH BERKLEY ST, CAMDEN, NJ (PHONE IF AVAIL.)	

VISTA Address*:	RUTGERS UNIVERSITY 5TH STREET CAMDEN, NJ	VISTA ID#:	11295765
-----------------	--	------------	----------

STATE LUST - State Leaking Underground Storage Tank / SRC# 5488	EPA/Agency ID:	N/A
Agency Address:	SAME AS ABOVE	
Leak Date:	6/3/91	
Leak Report Date:	6/4/91	
Who Reported:	RON HARTZ	
Leak Cause:	L.U.S.T.	
Leak Source:	OTHER	



\* VISTA address includes enhanced city and ZIP.

For more information call VISTA Information Solutions, Inc. at 1 - 800 - 767 - 0403.

Report ID: 029912243

Date of Report: February 17, 1999

Version 2.6.1

Page 168

# UNMAPPED SITES CONT.

<b>Substance:</b>	OIL FUEL #2SUBST STATE: LIQUIDHAZMAT INVOLVED?: Y
<b>Quantity / Units:</b> UNKNOWN	<b>Units:</b> NOT REPORTED
<b>Media Affected:</b>	LAND
<b>Lead Agency:</b>	OEM
<b>Region / District:</b>	HQ1
<b>Contact:</b>	OEM
<b>Agency Phone:</b>	609-882-2000
<b>Referral:</b>	DEQ
<b>Description / Comment:</b>	LEAK ID: 91-6-4-1113-05 COMMENTS: REMOVED ONE 2000 GALLON LUST/EVIDENCE OF SOIL CONTAMINATION LOCATION TYPE: SNTIVE POPRESPONSIBLE PARTY: RUTGERS UNIVERSITY .5TH STREET .CAMDEN .NJ (PHONE IF AVAIL:) 609-757-6327

<b>VISTA Address*:</b>	MP 34.5/TOLL PLAZA INTERCHANGE 4 TPK CAMDEN, NJ	<b>VISTA ID#:</b>	11280168
------------------------	---	-------------------	----------

<b>STATE LUST - State Leaking Underground Storage Tank / SRC# 5488</b>		<b>EPA/Agency ID:</b>	N/A
<b>Agency Address:</b>	SAME AS ABOVE		
<b>Leak Date:</b>	8/26/97		
<b>Leak Report Date:</b>	8/26/97		
<b>Who Reported:</b>	LEE OAKLAND		
<b>Leak Cause:</b>	U.S.T.		
<b>Leak Source:</b>	FACILITY		
<b>Substance:</b>	OIL FUEL #2SUBST STATE: LIQUIDHAZMAT INVOLVED?: Y		
<b>Quantity / Units:</b> UNK	<b>Units:</b>	NOT REPORTED	
<b>Media Affected:</b>	LAND		
<b>Region / District:</b>	BFO-CAS		
<b>Referral:</b>	DRPSR		
<b>Description / Comment:</b>	LEAK ID: 97-8-26-1041-47 COMMENTS: REMOVAL OF 1-3,000 GALLON TANK.UST # 0131744.TMS# C97-0232LOCATION TYPE: COMMERCIALRESPONSIBLE PARTY: NJTP AUTHORITY .PO 335 HIGHTSTOWN/08520 .NJ(PHONE IF AVAIL )		

<b>VISTA Address*:</b>	BECKETT ST TERMINAL FRONT + BECKETT ST CAMDEN, NJ	<b>VISTA ID#:</b>	11294940
------------------------	---	-------------------	----------

<b>STATE LUST - State Leaking Underground Storage Tank / SRC# 5488</b>		<b>EPA/Agency ID:</b>	N/A
<b>Agency Address:</b>	SAME AS ABOVE		
<b>Leak Date:</b>	1/9/91		
<b>Leak Report Date:</b>	1/9/91		
<b>Who Reported:</b>	RON BINDER		
<b>Leak Cause:</b>	L.U.S.T./CONTAMINATED SOI		
<b>Leak Source:</b>	FACILITY		
<b>Substance:</b>	DIESEL FUEL SUBST STATE: LIQUIDHAZMAT INVOLVED?: Y		
<b>Quantity / Units:</b> UNK	<b>Units:</b>	NOT REPORTED	
<b>Media Affected:</b>	LAND		
<b>Lead Agency:</b>	OEM		
<b>Region / District:</b>	HQ1		



\* VISTA address includes enhanced city and ZIP.

For more information call VISTA Information Solutions, Inc. at 1 - 800 - 767 - 0403.

Report ID: 029912243

Date of Report: February 17, 1999

Version 2.6.1

Page #69



# UNMAPPED SITES CONT.


Contact:	OEM
Agency Phone:	609-882-2000
Referral:	DEQ
Description / Comment:	LEAK ID: 91-1-9-1636-42 COMMENTS: FOUND SOIL CONTAMINATION DURING EXCAVATION, TANK 1000 GAL; CLEAN UP WILL BE DONE LOCATION TYPE: INDUSTRIAL RESPONSIBLE PARTY: BECKETT ST TERMINAL, FRONT + BECKETT ST, CAMDEN, NJ (PHONE IF AVAIL:) 609-757-4901

VISTA Address*:	DEL RIVER PORT AUTHORITY BRIDGE PLAZA CAMDEN, NJ	VISTA ID#:	11281909
-----------------	--	------------	----------

STATE LUST - State Leaking Underground Storage Tank / SRC# 5488		EPA/Agency ID:	N/A
Agency Address:	SAME AS ABOVE		
Leak Date:	4/7/92		
Leak Report Date:	4/7/92		
Who Reported:	WAYNE WILSON X2287		
Leak Cause:	LUST, SOIL CONTAMINATION		
Leak Source:	FACILITY		
Substance:	GASOLINE SUBST STATE: LIQUID HAZMAT INVOLVED?: Y		
Quantity / Units:	UNKNOWN	Units:	NOT REPORTED
Media Affected:	LAND		
Lead Agency:	OEM		
Region / District:	HQ1		
Contact:	OEM		
Agency Phone:	609-882-2000		
Referral:	DRPSR		
Description / Comment:	LEAK ID: 92-4-7-1709-27 COMMENTS: 1-10,000 GAL GASOLINE TANK IS LEAKING, SOIL BORING SHOWS CONTAMINATION, TANK TO BE REMOVED AFTER PUMPOUT TOMORROW LOCATION TYPE: COMMERCIAL RESPONSIBLE PARTY: DEL RIVER PORT AUTH, BRIDGE PLAZA, CAMDEN, NJ (PHONE IF AVAIL:) 609-963-6420		

VISTA Address*:	R T CREAM SCHOOL MULFOLD TIOGA CAMDEN, NJ	VISTA ID#:	11287314
-----------------	---	------------	----------

STATE LUST - State Leaking Underground Storage Tank / SRC# 5488		EPA/Agency ID:	N/A
Agency Address:	SAME AS ABOVE		
Leak Date:	3/31/94		
Leak Report Date:	3/31/94		
Who Reported:	ERIC STAHL		
Leak Cause:	L.U.S.T.		
Leak Source:	FACILITY		
Substance:	OIL HEATING #2 SUBST STATE: LIQUID HAZMAT INVOLVED?: Y		
Quantity / Units:	UNKNOWN	Units:	NOT REPORTED
Media Affected:	LAND		
Region / District:	BFO-CAS		
Referral:	DRPSR		



\* VISTA address includes enhanced city and ZIP.

For more information call VISTA Information Solutions, Inc. at 1 - 800 - 767 - 0403.

Report ID: 029912243

Date of Report: February 17, 1999

Version 2.6.1

Page 170



# UNMAPPED SITES CONT.

## Description / Comment:

LEAK ID: 94-3-31-1131-52 COMMENTS: 1-4000 UST HAS SEAL LEAKAGE AT TOP OF TANK REPAIRS AND CLEANUP TO BE DONE BY CONTRACTOR UST# 0150789 APPROX 300 GALS LOST RESPONSIBLE PARTY: R T CREAM SCHOOL, MULFOLD TIOGA, CAMDEN, NJ (PHONE IF AVAILABLE)

VISTA Address:	REDO ENTERPRISES MT EPHRAIM AVE CAMDEN, NJ	VISTA ID#:	3143839
STATE LUST - State Leaking Underground Storage Tank / SRC# 4977		EPA/Agency ID:	N/A
Agency Address:	SAME AS ABOVE		
Case Closed Date:	12/7/95		
Remediation Status:	NO FURTHER ACTION		
Lead Agency:	RW		
Contact:	RW		
Description / Comment:	CASE NUMBER: 91-08-21-1117		
Description / Comment:	ALL AKA CASE NUMBERS: 91-08-21-1117		

VISTA Address:	EMPTY LOT FRONT ELM ST CAMDEN, NJ	VISTA ID#:	11277592
STATE LUST - State Leaking Underground Storage Tank / SRC# 5488		EPA/Agency ID:	N/A
Agency Address:	SAME AS ABOVE		
Leak Date:	7/14/89		
Leak Report Date:	7/14/89		
Who Reported:	CYRUS SAXON		
Leak Cause:	L.U.S.T.		
Leak Source:	OTHER		
Substance:	TANKS U/G LEAKING SUBST STATE: LIQUID HAZMAT INVOLVED?: U		
Quantity / Units:	UNK	Units:	NOT REPORTED
Region / District:	ER2		
Referral:	DEQ		
Description / Comment:	LEAK ID: 89-07-14-0858 LOCATION TYPE: RESIDENTIAL		

VISTA Address:	CAMDEN PROPERTIES STATE RIVER RDS CAMDEN, NJ	VISTA ID#:	11284271
STATE LUST - State Leaking Underground Storage Tank / SRC# 5488		EPA/Agency ID:	N/A
Agency Address:	SAME AS ABOVE		
Leak Date:	3/25/93		
Leak Report Date:	3/25/93		
Who Reported:	CHARLES SUTPHEN		
Leak Cause:	LUST, SOIL CONTAMINATION		
Leak Source:	FACILITY		
Substance:	GASOLINE SUBST STATE: LIQUID HAZMAT INVOLVED?: Y		
Quantity / Units:	UNKNOWN	Units:	NOT REPORTED
Media Affected:	LAND		



\* VISTA address includes enhanced city and ZIP.

For more information call VISTA Information Solutions, Inc. at 1-800-767-0403.

Report ID: 029912243

Date of Report: February 17, 1999

Version 2.6.1

Page #71

# UNMAPPED SITES CONT.

Region / District:	BFO-SA
Referral:	DRPSR
Description / Comment:	LEAK ID: 93-3-25-1450-18 COMMENTS: 3-5000 GAL HEATING OIL, 1-5000 GAL GASOLINE TANKS BEING REMOVED, SOIL BEING STOCKPILED, SAMPLES BEING TAKEN. UST#0242255, TMS C924770RESPONSIBLE PARTY: CAMDEN PROPERTIES, 95 FAIRMOUNT ST, PHILADELPHIA, PA (PHONE IF AVAIL:) 215-925-1191

VISTA Address*:	AMOCO STATION 1901 ADM WILSON BLVD CAMDEN, NJ	VISTA ID#:	11285915
STATE LUST - State Leaking Underground Storage Tank / SRC# 5488		EPA/Agency ID:	N/A
Agency Address:	SAME AS ABOVE		
Leak Date:	5/11/93		
Leak Report Date:	5/13/93		
Who Reported:	MR.COMAS		
Leak Cause:	L.U.S.T.		
Leak Source:	FACILITY		
Substance:	KEROSENE SUBST STATE: LIQUID HAZMAT INVOLVED?: Y		
Quantity / Units:	UNK	Units:	NOT REPORTED
Media Affected:	LAND		
Region / District:	BFO-SA		
Referral:	DRPSR		
Description / Comment:	LEAK ID: 93-5-13-0849-34 COMMENTS: REMOVAL OF 1-4,000 GALLON TANK LOCATION TYPE: COMMERCIAL RESPONSIBLE PARTY: AMOCO STATION, 1901 ADM WILSON BLVD, CAMDEN, NJ (PHONE IF AVAIL:)		

VISTA Address*:	VETERANS MEMORIAL SCHOOL 26TH HAYES AVE CAMDEN, NJ	VISTA ID#:	11277326
STATE LUST - State Leaking Underground Storage Tank / SRC# 5488		EPA/Agency ID:	N/A
Agency Address:	SAME AS ABOVE		
Leak Date:	3/21/89		
Leak Report Date:	3/22/89		
Who Reported:	ROBERT BANSHER		
Leak Cause:	L.U.S.T.		
Substance:	OIL FUEL #2 HAZMAT INVOLVED?: Y		
Quantity / Units:	UNK	Units:	NOT REPORTED
Region / District:	ER2		
Referral:	DEQ		
Description / Comment:	LEAK ID: 89-03-22-1534 RESPONSIBLE PARTY: CAMDEN BD OF EDUCATI... (PHONE IF AVAIL:) 609-964-1001		

VISTA Address*:	SUNOCO STATION 2150 ADM WILSON BLVD CAMDEN, NJ	VISTA ID#:	11288605
STATE LUST - State Leaking Underground Storage Tank / SRC# 5488		EPA/Agency ID:	N/A
Agency Address:	SAME AS ABOVE		
Leak Date:	8/23/94		



\* VISTA address includes enhanced city and ZIP.

For more information call VISTA Information Solutions, Inc. at 1 - 800 - 767 - 0403.

Report ID: 029912243

Date of Report: February 17, 1999

Version 2.6.1

Page #72

# UNMAPPED SITES CONT.

Leak Report Date:	8/23/94
Who Reported:	MR. VANDERSLICE
Leak Cause:	U.S.T.
Leak Source:	FACILITY
Substance:	GASOLINESUBST STATE: LIQUIDHAZMAT INVOLVED?: Y
Quantity / Units:	UNK Units: NOT REPORTED
Media Affected:	LAND
Region / District:	BFO-CAS
Referral:	DRPSR
Description / Comment:	LEAK ID: 94-8-23-1648-28 COMMENTS: REMOVAL OF 1-10,000 GALLON TANK .LOCATION TYPE: COMMERCIALRESPONSIBLE PARTY: SUNOCO STATION .2150 ADM WILSON BLVD .CAMDEN,NJ (PHONE IF AVAIL:)

VISTA Address*:	TEXACO SERVICE STATION 7TH COOPER ST CAMDEN, NJ	VISTA ID#:	11278098
-----------------	---	------------	----------

STATE LUST - State Leaking Underground Storage Tank / SRC# 5488	EPA/Agency ID:	N/A
Agency Address:	SAME AS ABOVE	
Leak Date:	11/12/89	
Leak Report Date:	11/15/89	
Who Reported:	JOHN SECKER	
Leak Cause:	L.U.S.T.	
Leak Source:	FACILITY	
Substance:	GASOLINESUBST STATE: LIQUIDHAZMAT INVOLVED?: Y	
Quantity / Units:	UNK Units: NOT REPORTED	
Region / District:	HQ1	
Referral:	DEQ	
Description / Comment:	LEAK ID: 89-11-15-0817LOCATION TYPE: MUNICIPALRESPONSIBLE PARTY: TEXACO SEVICE STATIO .7TH COOPER ST .CAMDEN,NJ (PHONE IF AVAIL:) 609-964-9110	

VISTA Address*:	RUTGERS UNIV CENT. HEAT. NW 4TH AND LINDEN ST CAMDEN, NJ	VISTA ID#:	11276495
-----------------	--	------------	----------

STATE LUST - State Leaking Underground Storage Tank / SRC# 5488	EPA/Agency ID:	N/A
Agency Address:	SAME AS ABOVE	
Leak Date:	9/5/90	
Leak Report Date:	9/5/90	
Who Reported:	MARTIN RODGERS	
Leak Cause:	LUST	
Leak Source:	FACILITY	
Substance:	OIL FUEL #2SUBST STATE: LIQUIDHAZMAT INVOLVED?: Y	
Quantity / Units:	UNK Units: NOT REPORTED	
Lead Agency:	N/A	
Region / District:	HQ1	
Contact:	N/A	
Agency Phone:	OFFICE	



\* VISTA address includes enhanced city and ZIP.

For more information call VISTA Information Solutions, Inc. at 1 - 800 - 767 - 0403.

Report ID: 029912243

Date of Report: February 17, 1999

Version 2.6.1

Page #73

# UNMAPPED SITES CONT.

Referral:	DEQ
Description / Comment:	LEAK ID: 90-09-05-1417 LOCATION TYPE: RESIDENTIAL RESPONSIBLE PARTY: RUTGERS UNIVERSITY, NW 4TH AND LINDEN ST, CAMDEN, NJ (PHONE IF AVAIL:) 609-757-6000

VISTA Address*:	CAMPBELL SOUP COMPANY CAMPBELL PL CAMDEN, NJ	VISTA ID#:	11282001
-----------------	--	------------	----------

STATE LUST - State Leaking Underground Storage Tank / SRC# 5488		EPA/Agency ID:	N/A
Agency Address:	SAME AS ABOVE		
Leak Date:	4/22/92		
Leak Report Date:	4/23/92		
Who Reported:	SUSAN FRICK		
Leak Cause:	L.U.S.T.		
Leak Source:	FACILITY		
Substance:	OIL FUEL #2 SUBST STATE: LIQUID HAZMAT INVOLVED?: Y		
Quantity / Units:	UNK	Units:	NOT REPORTED
Media Affected:	LAND		
Lead Agency:	OEM		
Region / District:	BUST		
Contact:	OEM		
Agency Phone:	609-882-2000		
Referral:	DRPSR		
Description / Comment:	LEAK ID: 92-4-23-1339-19 COMMENTS: 1/30,000 GAL UST TO BE REMOVED, WHILE SETTING BRACES AN OIL LIKE SUBSTANCE FOUND POSSIBLE SOIL CONTAMINATION. CLEAN UP PLANNED RESPONSIBLE PARTY: CAMPBELL SOUP COMPANY, CAMPBELL PL, CAMDEN, NJ (PHONE IF AVAIL:) 609-486-3030		

VISTA Address*:	CAMPBELL SOUP COMPANY GARAGE CAMPBELL PL CAMDEN, NJ	VISTA ID#:	11281847
-----------------	---	------------	----------

STATE LUST - State Leaking Underground Storage Tank / SRC# 5488		EPA/Agency ID:	N/A
Agency Address:	SAME AS ABOVE		
Leak Date:	3/30/92		
Leak Report Date:	3/30/92		
Who Reported:	SUSAN FRICK		
Leak Cause:	LUST, SOIL CONTAMINATION		
Leak Source:	FACILITY		
Substance:	SOIL CONTAMINATED W/HYDROCARBON SUBST STATE: SOLID HAZMAT INVOLVED?: Y		
Quantity / Units:	UNKNOWN	Units:	NOT REPORTED
Media Affected:	LAND		
Lead Agency:	OEM		
Region / District:	HQ1		
Contact:	OEM		
Agency Phone:	609-882-2000		
Referral:	DRPSR		



\* VISTA address includes enhanced city and ZIP.

For more information call VISTA Information Solutions, Inc. at 1 - 800 - 767 - 0403.

Report ID: 029912243

Date of Report: February 17, 1999

Version 2.6.1

Page 174




# UNMAPPED SITES CONT.

**Description / Comment:** LEAK ID: 92-3-30-1429-30 COMMENTS: 1-10,000 GAL U.G. HEATING OIL TANK REMOVED AND SOIL STOCKPILED. SMALL AMMTS OF CONTAM SHOW ON TEST RESULTS LOCATION TYPE: INDUSTRIAL RESPONSIBLE PARTY: CAMPBELL SOUP CO .CAMPBELL PL .CAMDEN .NJ (PHONE IF AVAIL:) 609-486-3030

VISTA Address*:	CONRAIL PROPERTY JUST OFF OF CHELTON AVE CAMDEN, NJ	VISTA ID#:	11282009
STATE LUST - State Leaking Underground Storage Tank / SRC# 5488		EPA/Agency ID:	N/A
Agency Address:	SAME AS ABOVE		
Leak Date:	4/24/92		
Leak Report Date:	4/24/92		
Who Reported:	JOSE OBARRIO		
Leak Cause:	L.U.S.T.		
Leak Source:	FACILITY		
Substance:	NONE HAZMAT INVOLVED?: N		
Quantity / Units:	NONE	Units:	NOT REPORTED
Media Affected:	NONE		
Region / District:	BUST		
Referral:	DRPSR		
Description / Comment:	LEAK ID: 92-4-24-1553-52 COMMENTS: CONTRACTOR DISCOVERED UNKNOWN SIZE UST WITH #6 FUEL OIL IN IT. PRODUCT NOT LEAKING. REMOVAL AND CLEANUP TO BE DONE AT LATER DATE. RESPONSIBLE PARTY: CONRAIL PROPERTY JUST OFF OF CHELTON AVE .CAMDEN .NJ (PHONE IF AVAIL:) 609-486-3030		

VISTA Address*:	CENTRAL TRANSPORT WAREHOUSE END OF CAPITOL HWY PENNSAUKEN, NJ	VISTA ID#:	11285718
STATE LUST - State Leaking Underground Storage Tank / SRC# 5488		EPA/Agency ID:	N/A
Agency Address:	SAME AS ABOVE		
Leak Date:	12/22/93		
Leak Report Date:	12/30/93		
Who Reported:	ERNIE SMITH		
Leak Cause:	L.U.S.T.		
Leak Source:	OTHER		
Substance:	OIL WASTE SUBST STATE: LIQUID HAZMAT INVOLVED?: Y		
Quantity / Units:	UNKNOWN	Units:	NOT REPORTED
Media Affected:	LAND		
Region / District:	BFO-SA		
Referral:	DRPSR		
Description / Comment:	LEAK ID: 93-12-30-0859-55 COMMENTS: LUST AT WAREHOUSE COMPANY TO PUMP OUT TANK LOCAL FD AND CNTRY HD WERE ON SCENE ON ABOVE DATE LOCATION TYPE: INDUSTRIAL RESPONSIBLE PARTY: CENTRAL TRANSPORT .12225 STEVENS .WARREN .MI (PHONE IF AVAIL:) 800-334-4883		



\* VISTA address includes enhanced city and ZIP.

For more information call VISTA Information Solutions, Inc. at 1 - 800 - 767 - 0403.

Report ID: 029912243

Date of Report: February 17, 1999

Version 2.6.1

Page 175



# UNMAPPED SITES CONT.

VISTA Address*:	TERMINAL YARD FOOT OF COVER ROAD PENNSAUKEN, NJ	VISTA ID#:	11277180
STATE LUST - State Leaking Underground Storage Tank / SRC# 5488		EPA/Agency ID:	N/A
Agency Address:	SAME AS ABOVE		
Leak Date:	1/10/89		
Leak Report Date:	1/11/89		
Who Reported:	A.G. SANDERS		
Leak Cause:	L.U.S.T.		
Substance:	SOIL CONTAMINATEDHAZMAT INVOLVED?: Y		
Quantity / Units:	UNK	Units:	NOT REPORTED
Region / District:	ER2		
Referral:	DEQ		
Description / Comment:	LEAK ID: 89-01-11-0857RESPONSIBLE PARTY: STAR ENTERPRIZES .FT OF COVE RD .PENNSAUKEN ,NJ (PHONE IF AVAIL:) 609-662-5600		

VISTA Address*:	CORNER MACK RT#130 NO-CRESCENT B PENNSAUKEN, NJ	VISTA ID#:	11284782
STATE LUST - State Leaking Underground Storage Tank / SRC# 5488		EPA/Agency ID:	N/A
Agency Address:	SAME AS ABOVE		
Leak Date:	2/3/93		
Leak Report Date:	2/3/93		
Who Reported:	ANONYMOUS		
Leak Cause:	L.U.S.T.		
Leak Source:	FACILITY		
Substance:	OIL FUEL SUBST STATE: LIQUIDHAZMAT INVOLVED?: Y		
Quantity / Units:	UNK	Units:	NOT REPORTED
Media Affected:	LAND		
Region / District:	BAC		
Referral:	DRPSR		
Description / Comment:	LEAK ID: 93-2-3-1854-58 COMMENTS: UNUSED LUST ON RT#130 SIDE OF SHOP, WITH FILL PIPE BROKEN OFF. RAIN FORCING OIL TO SURFACE. FAC ALSO SUSPECTED OF USING WASTE OIL FOR HEAT. RESPONSIBLE PARTY: CORNER MACK ,RT#130 NO-CRESCENT B ,PENSAUKEN,NJ (PHONE IF AVAIL:) 609-662-7601		

VISTA Address*:	HORNER MACK TRUCK SALES 7460 CRESENT BLVD PENNSAUKEN, NJ	VISTA ID#:	11285220
STATE LUST - State Leaking Underground Storage Tank / SRC# 5488		EPA/Agency ID:	N/A
Agency Address:	SAME AS ABOVE		
Leak Date:	2/15/93		
Leak Report Date:	2/15/93		
Who Reported:	ANONYMOUS		
Leak Cause:	L.U.S.T.		
Leak Source:	FACILITY		
Substance:	OIL HEATING #2SUBST STATE: LIQUIDHAZMAT INVOLVED?: Y		



\* VISTA address includes enhanced city and ZIP.

For more information call VISTA Information Solutions, Inc. at 1 - 800 - 767 - 0403.

Report ID: 029912243

Date of Report: February 17, 1999

Version 2.6.1

Page #76

# UNMAPPED SITES CONT.

Quantity / Units:	UNK	Units:	NOT REPORTED
Media Affected:	LAND		
Region / District:	BFO-SA		
Referral:	DRPSR		
Description / Comment:	LEAK ID: 93-2-15-2047-02 COMMENTS: CALLER STATED THAT COMPANY ABANDONED FUEL OIL TANK IN GROUND THAT WAS LEAKING FACILITY NOW BURNS WASTE OIL FOR HEAT RESPONSIBLE PARTY: HORNER MACK TRUCK SA ,7460 CRESENT BLVD .PENNSAUKEN ,NJ (PHONE IF AVAIL:) 609-662-7601		

VISTA Address*:	EXXON SERVICE STATION RT 130 49TH ST PENNSAUKEN, NJ	VISTA ID#:	11286581
-----------------	---	------------	----------

STATE LUST - State Leaking Underground Storage Tank / SRC# 5488		EPA/Agency ID:	N/A
Agency Address:	SAME AS ABOVE		
Leak Date:	4/29/93		
Leak Report Date:	4/30/93		
Who Reported:	DON GRIFFIN		
Leak Cause:	L.U.S.T.		
Leak Source:	FACILITY		
Substance:	OIL WASTESUBST STATE: LIQUIDHAZMAT INVOLVED?: Y		
Quantity / Units:	UNKNOWN	Units:	NOT REPORTED
Media Affected:	LAND		
Region / District:	BFO-SA		
Referral:	DRPSR		
Description / Comment:	LEAK ID: 93-4-30-0921-24 COMMENTS: 1/1K GAL UST REMOVED FROM CAVITY:NO HOLES IN TANK;CONTAMINATION AROUND FILL PORT;SOIL STOCKPILED ON SCENE.AWAITINGANALYTICAL RESULTS.RESPONSIBLE PARTY: EXXON SERVICE STATIO ,RT 130 49TH ST ,PENNSAUKEN ,NJ (PHONE IF AVAIL:)		

VISTA Address*:	CITGO TERMINAL 36TH STREET PENNSAUKEN, NJ	VISTA ID#:	1415037
-----------------	---	------------	---------

STATE LUST - State Leaking Underground Storage Tank / SRC# 4977		EPA/Agency ID:	N/A
Agency Address:	SAME AS ABOVE		
Description / Comment:	CASE NUMBER: 90-08-23-1221		
Description / Comment:	UST REGISTRATION NUMBER: 0073118		
Description / Comment:	ALL AKA CASE NUMBERS: 90-08-23-1221		

VISTA Address*:	MCALLISTER FUEL COMPANY PARK AVE PENNSAUKEN, NJ	VISTA ID#:	3144043
-----------------	---	------------	---------

STATE LUST - State Leaking Underground Storage Tank / SRC# 4977		EPA/Agency ID:	N/A
Agency Address:	SAME AS ABOVE		
Case Closed Date:	7/14/95		
Remediation Status:	NO FURTHER ACTION		
Lead Agency:	MHF		
Contact:	MHF		
Description / Comment:	CASE NUMBER: 90-08-13-1400		



\* VISTA address includes enhanced city and ZIP.

For more information call VISTA Information Solutions, Inc. at 1 - 800 - 767 - 0403.

Report ID: 029912243

Date of Report: February 17, 1999

Version 2.6.1

Page 177

# UNMAPPED SITES CONT.

Description / Comment: UST REGISTRATION NUMBER: 0101206

Description / Comment: ALL AKA CASE NUMBERS: 90-08-13-1400

VISTA Address*:	JUST BRAKES AMMACO 7955 S CRESANT BLVD PENNSAUKEN, NJ	VISTA ID#:	11285322
STATE LUST - State Leaking Underground Storage Tank / SRC# 5488		EPA/Agency ID:	N/A
Agency Address:	SAME AS ABOVE		
Leak Date:	7/26/93		
Leak Report Date:	7/26/93		
Who Reported:	JOE DIAMADI		
Leak Cause:	L.U.S.T.		
Leak Source:	FACILITY		
Substance:	SOIL CONTAMINATED W/HYDROCARBOSUBST STATE: SOLIDHAZMAT INVOLVED?: Y		
Quantity / Units:	UNK	Units:	NOT REPORTED
Media Affected:	LAND		
Region / District:	BFO-SA		
Referral:	DRPSR		
Description / Comment:	LEAK ID: 93-7-26-1217-12 COMMENTS: 1-2000 GAL KERO UST/4-3000 GAL GASOLINE UST'S/1-550 GAL HEATING OIL TANK AND ONE 550 GAL WASTE OIL TANK BEING REMOVED, CLEANUP WILL BE DONE RESPONSIBLE PARTY: SICO COMPANY, RT 37/WEYMOUTH RD, VINELAND, NJ (PHONE IF AVAIL:) 609-691-7600		

VISTA Address*:	MIKE'S FOREIGN CAR SERVICE (FORMER EXXON RT 130 N RT 73 PENNSAUKEN, NJ	VISTA ID#:	7672092
STATE LUST - State Leaking Underground Storage Tank / SRC# 4977		EPA/Agency ID:	N/A
Agency Address:	SAME AS ABOVE		
Case Closed Date:	1/3/92		
Remediation Status:	NO FURTHER ACTION		
Description / Comment:	CASE NUMBER: 89-07-05-1450		
Description / Comment:	UST REGISTRATION NUMBER: 0185141		
Description / Comment:	ALL AKA CASE NUMBERS: 89-07-05-1450		

VISTA Address*:	FREEDMAN EXPRESS RIVER RD PENNSAUKEN, NJ	VISTA ID#:	11276272
STATE LUST - State Leaking Underground Storage Tank / SRC# 5488		EPA/Agency ID:	N/A
Agency Address:	SAME AS ABOVE		
Leak Date:	6/30/90		
Leak Report Date:	7/31/90		
Who Reported:	FRANK SICCA		
Leak Cause:	LUST SOIL CONTAMINATION		
Leak Source:	FACILITY		
Substance:	DIESEL FUELSUBST STATE: LIQUIDHAZMAT INVOLVED?: Y		



\* VISTA address includes enhanced city and ZIP.

For more information call VISTA Information Solutions, Inc. at 1 - 800 - 767 - 0403.

Report ID: 029912243

Date of Report: February 17, 1999

Version 2.6.1

Page #78



# UNMAPPED SITES CONT.

Quantity / Units:	UNK	Units:	NOT REPORTED
Region / District:	HQ1		
Referral:	DEQ		
Description / Comment:	LEAK ID: 90-07-31-1448 LOCATION TYPE: COMMERCIAL RESPONSIBLE PARTY: FREEDMAN EXPRESS, 940 CHEROKEE LANE, FRANKLIN LAKE, NJ (PHONE IF AVAIL:) 201-891-4849		

VISTA Address*:	CITGO PETROLUUM 36 TH ST PENNSAUKEN, NJ	VISTA ID#:	11276431
-----------------	---	------------	----------

STATE LUST - State Leaking Underground Storage Tank / SRC# 5488	EPA/Agency ID:	N/A
Agency Address:	SAME AS ABOVE	
Leak Date:	8/13/90	
Leak Report Date:	8/23/90	
Who Reported:	RAY SMITH	
Leak Cause:	LUST	
Leak Source:	FACILITY	
Substance:	OIL, OTHER SUBST STATE: LIQUID HAZMAT INVOLVED?: Y	
Quantity / Units:	UNK	Units: NOT REPORTED
Region / District:	HQ1	
Referral:	DEQ	
Description / Comment:	LEAK ID: 90-08-23-1221 COMMENTS: TANK SOIL REMOVAL LOCATION TYPE: INDUSTRIAL RESPONSIBLE PARTY: CITGO PETROLUUM, 36 TH ST, PENNSAUKEN, NJ (PHONE IF AVAIL:) 609-963-8470	

VISTA Address*:	HESS SERVICE STATION #30309 RTE 38 W PENNSAUKEN, NJ	VISTA ID#:	7672071
-----------------	---	------------	---------

STATE LUST - State Leaking Underground Storage Tank / SRC# 4977	EPA/Agency ID:	N/A
Agency Address:	SAME AS ABOVE	
Remediation Status:	ASSIGNED TO PROGRAM. SEE LEAD AGENCY	
Lead Agency:	LH	
Contact:	LH	
Description / Comment:	CASE NUMBER: 88-10-27-0902	
Description / Comment:	UST REGISTRATION NUMBER: 0084044	
Description / Comment:	ALL AKA CASE NUMBERS: 88-10-27-0902, 96-03-27-1346-42	

VISTA Address*:	SEARS 8000 NATIONAL HIGHWAY PENNSAUKEN, NJ	VISTA ID#:	11297696
-----------------	--	------------	----------

STATE LUST - State Leaking Underground Storage Tank / SRC# 5488	EPA/Agency ID:	N/A
Agency Address:	SAME AS ABOVE	
Leak Date:	11/2/88	
Leak Report Date:	11/2/88	
Who Reported:	MIKE THIBODEAU	
Leak Cause:	SPILL, TANK REMOVAL	
Substance:	OIL FUEL/CPA CHEMICAL: HAZMAT INVOLVED?: Y	



\* VISTA address includes enhanced city and ZIP.

For more information call VISTA Information Solutions, Inc. at 1 - 800 - 767 - 0403.

Report ID: 029912243

Date of Report: February 17, 1999

Version 2.6.1

Page #79

# UNMAPPED SITES CONT.

Quantity / Units:	UNK	Units:	NOT REPORTED
Region / District:	ER2		
Referral:	DEQ		
Description / Comment:	LEAK ID: 88-11-02-1555 RESPONSIBLE PARTY: SEARS, 8000 NATIONAL HIGHWAY, PENNSAUKEN, NJ. PHONE (IF AVAILABLE):		

VISTA Address*:	NABISCO BUILDING (VACANT) NATIONAL HWY PENNSAUKEN, NJ	VISTA ID#:	11289363
-----------------	---	------------	----------

STATE LUST - State Leaking Underground Storage Tank / SRC# 5488	EPA/Agency ID:	N/A
Agency Address:	SAME AS ABOVE	
Leak Date:	11/11/94	
Leak Report Date:	11/11/94	
Who Reported:	ANONYMOUS	
Leak Cause:	L.U.S.T.	
Leak Source:	FACILITY	
Substance:	NONE/HAZMAT INVOLVED?: N	
Media Affected:	NONE	
Region / District:	BFO-CAS	
Referral:	DRPSR	
Description / Comment:	LEAK ID: 94-11-11-0919-00 COMMENTS: COMPLAINTANT NOTICED LG USTs BEING REMOVED FROM PROPERTY. SHE CALLED LOCAL MUNICIPALITY AND FOUND OUT THEY DIDN'T HAVE PERMIT	

VISTA Address*:	SHELL STATION RT 130 BROWING RD PENNSAUKEN, NJ	VISTA ID#:	11278236
-----------------	--	------------	----------

STATE LUST - State Leaking Underground Storage Tank / SRC# 5488		EPA/Agency ID:	N/A
Agency Address:	SAME AS ABOVE		
Leak Date:	12/8/89		
Leak Report Date:	12/8/89		
Who Reported:	MIKE GERBER		
Leak Cause:	L.U.S.T.		
Leak Source:	OTHER		
Substance:	SOIL CONTAMINATED WITH GASOLINE		
Quantity / Units:	UNK	Units:	NOT REPORTED
Region / District:	HQ1		
Referral:	DEQ		
Description / Comment:	LEAK ID: 89-12-08-1617 LOCATION TYPE: RESIDENTIAL RESPONSIBLE PARTY: SHELL OIL CO. 500 INTERNATIONAL DR SE, MT OLIVE, NJ (PHONE IF AVAILABLE) 691-5317		

VISTA Address*:	CORNER MACK RTE 130 N CRESCENT B PENNSAUKEN, NJ	VISTA ID#:	7672029
-----------------	---	------------	---------

STATE LUST - State Leaking Underground Storage Tank / SRC# 4977	EPA/Agency ID:	N/A
Agency Address:	SAME AS ABOVE	
Description / Comment:	CASE NUMBER: 93-02-03-1854	



\* VISTA address includes enhanced city and ZIP.

For more information call VISTA Information Solutions, Inc. at 1 - 800 - 767 - 0403.

Report ID: 029912243

Date of Report: February 17, 1999

Version 2.6.1

Page 180



# UNMAPPED SITES CONT.

Description / Comment: ALL AKA CASE NUMBERS: 93-02-03-1854

VISTA Address*:	CLOSED DEALERSHIP MAPLE AVE PENNSAUKEN, NJ	VISTA ID#:	11297628
-----------------	--	------------	----------

STATE LUST - State Leaking Underground Storage Tank / SRC# 5488		EPA/Agency ID:	N/A
Agency Address:	SAME AS ABOVE		
Leak Date:	9/12/88		
Leak Report Date:	9/12/88		
Who Reported:	DAN VILLANI		
Leak Cause:	SPILL-LEAKING UNDERGROUND		
Leak Source:	FACILITY		
Substance:	OIL WASTESUBST STATE: LIQUIDHAZMAT INVOLVED?: Y		
Quantity / Units:	N/A UNK	Units:	NOT REPORTED
Region / District:	ER2		
Referral:	DEQ		
Description / Comment:	LEAK ID: 88-09-12-0905LOCATION TYPE: MUNICIPALRESPONSIBL PARTY: RICE AND HOLMAN FORD .7411 MAPLE .PENNSAUKEN .NJ PHONE (IF AVAIL): 609-663-5200		

VISTA Address*:	PLAZA 38-MALL RT#38 PENNSAUKEN, NJ	VISTA ID#:	11290568
-----------------	--	------------	----------

STATE LUST - State Leaking Underground Storage Tank / SRC# 5488		EPA/Agency ID:	N/A
Agency Address:	SAME AS ABOVE		
Leak Report Date:	5/2/95		
Who Reported:	ANONYMOUS		
Leak Cause:	U.S.T.		
Leak Source:	OTHER		
Substance:	NONEHAZMAT INVOLVED?: N		
Quantity / Units:	NONE	Units:	NOT REPORTED
Media Affected:	NONE		
Region / District:	BFO-CAS		
Referral:	DRPSR		
Description / Comment:	LEAK ID: 95-5-1-1543 00 COMMENTS: MAKING DEP AWARE OF PENDING REMOVAL OF 10 UST'S FROM SITE IN NEAR FUTURE WILL BE DOING THIS WITHOUT PERMITS.LOCATION TYPE: COMMERCIALRESPONSIBLE PARTY: TAYLOR INDUSTRIES .1702 INDUSTRIAL HWY .CINNAMINSON .NJ (PHONE IF AVAIL:) UNK		

VISTA Address*:	PENNSAUKEN TWP HWY GARAGE WAYNE-CLEMENT RD PENNSAUKEN, NJ	VISTA ID#:	11289017
-----------------	---	------------	----------

STATE LUST - State Leaking Underground Storage Tank / SRC# 5488		EPA/Agency ID:	N/A
Agency Address:	SAME AS ABOVE		
Leak Date:	10/4/94		
Leak Report Date:	10/4/94		
Who Reported:	KEN GOLLON		



\* VISTA address includes enhanced city and ZIP.

For more information call VISTA Information Solutions, Inc. at 1 - 800 - 767 - 0403.

Report ID: 029912243

Date of Report: February 17, 1999

Version 2.6.1

Page 181

# UNMAPPED SITES CONT.

Leak Cause:	U.S.T.
Leak Source:	FACILITY
Substance:	GASOLINESUBST STATE: LIQUIDHAZMAT INVOLVED?: Y
Quantity / Units:	UNKNOWN Units: NOT REPORTED
Media Affected:	LAND
Region / District:	BFO-CAS
Referral:	DRPSR
Description / Comment:	LEAK ID: 94-10-4-1700-57 COMMENTS: 1-5000 GAL UST PIPE REMOVED. SOIL CONTAMINATION FOUND AS A RESULT OF INCOMING PIPE. CLEANUP DONE BY HARDY ASSOCIATES. UST#0244884 TMS#C-93-1068 RESPONSIBLE PARTY: PENNSAUKEN TWP. WAYNE CLEMENT RD. PENNSAUKEN, NJ (PHONE IF AVAIL:)

VISTA Address*:	CITGO OIL TERMINAL 36TH ST PENNSAUKEN, NJ	VISTA ID#:	11281373
STATE LUST - State Leaking Underground Storage Tank / SRC# 5488		EPA/Agency ID:	N/A
Agency Address:	SAME AS ABOVE		
Leak Date:	1/22/92		
Leak Report Date:	1/22/92		
Who Reported:	JOHN GRABOWSKI		
Leak Cause:	L.U.S.T.		
Leak Source:	FACILITY		
Substance:	OIL LIKE SUBSTANCESUBST STATE: LIQUIDHAZMAT INVOLVED?: Y		
Quantity / Units:	UNK	Units:	NOT REPORTED
Media Affected:	LAND		
Lead Agency:	OEM		
Region / District:	HQ1		
Contact:	OEM		
Agency Phone:	609-882-2000		
Referral:	DRPSR		
Description / Comment:	LEAK ID: 92-1-22-1653-21 COMMENTS: MONITOR WELL AT FACILITY SHOWS EVIDENCE OF OIL PRODUCT IN GROUND WATER. THIS SITE IS UNDER REMEDIATION AT THIS TIME. RESPONSIBLE PARTY: CITGO OIL TERMINAL, 36TH ST, PENNSAUKEN, NJ (PHONE IF AVAIL: 609-963-8470)		

VISTA Address*:	HESS STATION 30309 RT 38 W PENNSAUKEN, NJ	VISTA ID#:	11292729
STATE LUST - State Leaking Underground Storage Tank / SRC# 5488		EPA/Agency ID:	N/A
Agency Address:	SAME AS ABOVE		
Leak Date:	3/27/96		
Leak Report Date:	3/27/96		
Who Reported:	PETER HAID		
Leak Cause:	U.S.T.		
Leak Source:	OTHER		
Substance:	GASOLINESUBST STATE: LIQUIDHAZMAT INVOLVED?: Y		
Quantity / Units:	UNK	Units:	NOT REPORTED
Media Affected:	LAND		



\* VISTA address includes enhanced city and ZIP.

For more information call VISTA Information Solutions, Inc. at 1 - 800 - 767 - 0403.

Report ID: 029912243

Date of Report: February 17, 1999

Version 2.6.1

Page #82

# UNMAPPED SITES CONT.


Region / District:	BFO-CAS
Referral:	DRPSR
Description / Comment:	LEAK ID: 96-3-27-1346-42 COMMENTS: UST PUMP LINE FOUND TO BE LEAKING ON 10,000 GAL TANK. REPAIRS AND CLEANUP BEING DONE. LOCATION TYPE: COMMERCIAL RESPONSIBLE PARTY: HESS OIL COMPANY, 1 HESS PLAZA, WOODBRIDGE, NJ (PHONE IF AVAIL:) 908-750-6555

VISTA Address*:	TEXACO STATION RT 38 DREXEL AVE PENNSAUKEN, NJ	VISTA ID#:	11297608
-----------------	--	------------	----------

STATE LUST - State Leaking Underground Storage Tank / SRC# 5488		EPA/Agency ID:	N/A
Agency Address:	SAME AS ABOVE		
Leak Date:	8/19/88		
Leak Report Date:	8/19/88		
Who Reported:	DAVE SWEENEY		
Leak Cause:	SPILL-TANK REMOVAL		
Leak Source:	FACILITY		
Substance:	GASOLINE SUBST STATE: LIQUID HAZMAT INVOLVED?: Y		
Quantity / Units:	10-15 GAL.	Units:	NOT REPORTED
Region / District:	ER2		
Referral:	DEQ		
Description / Comment:	LEAK ID: 88-08-19-1139 LOCATION TYPE: RESIDENTIAL RESPONSIBLE PARTY: TEXACO STATION, RT 38 DREXEL AVE, PENNSAUKEN, NJ (PHONE IF AVAIL:) N/A		

VISTA Address*:	NJ DOT RT 30/ 130 PENNSAUKEN, NJ	VISTA ID#:	11288798
-----------------	--	------------	----------

STATE LUST - State Leaking Underground Storage Tank / SRC# 5488		EPA/Agency ID:	N/A
Agency Address:	SAME AS ABOVE		
Leak Date:	9/12/94		
Leak Report Date:	9/14/94		
Who Reported:	MARK REMBISH		
Leak Cause:	U.S.T. SOIL CONTAMINATION		
Leak Source:	FACILITY		
Substance:	GASOLINE SUBST STATE: LIQUID HAZMAT INVOLVED?: Y		
Quantity / Units:	UNK	Units:	NOT REPORTED
Media Affected:	LAND		
Region / District:	BFO-CAS		
Referral:	DRPSR		
Description / Comment:	LEAK ID: 94-9-14-1020-08 COMMENTS: ONE 2000 GAL UST REMOVED. CLEANUP BEING DONE. LOCATION TYPE: COMMERCIAL RESPONSIBLE PARTY: NJ DOT, 1035 PARKWAY AVE, EWING TWP, NJ (PHONE IF AVAIL:) 609-633-7141		



\* VISTA address includes enhanced city and ZIP.

For more information call VISTA Information Solutions, Inc. at 1 - 800 - 767 - 0403.

Report ID: 029912243

Version 2.6.1

Date of Report: February 17, 1999

Page 183

# UNMAPPED SITES CONT.

VISTA Address*:	NJ DOT STA.98 103 RT 130/AIRPORT CIR. PENNSAUKEN, NJ	VISTA ID#:	11283068
STATE LUST - State Leaking Underground Storage Tank / SRC# 5488		EPA/Agency ID:	N/A
Agency Address:	SAME AS ABOVE		
Leak Date:	9/30/92		
Leak Report Date:	9/30/92		
Who Reported:	JOE FAIRCLOUGH		
Leak Cause:	L.U.S.T.		
Leak Source:	TRANSPORT		
Substance:	GASOLINE SUBST STATE: LIQUID HAZMAT INVOLVED?: Y		
Quantity / Units:	UNKNOWN	Units:	NOT REPORTED
Media Affected:	LAND		
Region / District:	BFO-SA		
Referral:	DRPSR		
Description / Comment:	LEAK ID: 92-9-30-1437-58 COMMENTS: 5-1K GAL, 4-2K GAL 1-550 GAL USTS AT REPORTED LOCATION. NO SCHEDULE FOR REMOVAL AT THIS TIME. LOCATION TYPE: COMMERCIAL RESPONSIBLE PARTY: NJ DOT... (PHONE IF AVAIL.)		

VISTA Address*:	PENNSAUKEN TPW DPW GARAGE WAYNE CLEMENTS RDS PENNSAUKEN, NJ	VISTA ID#:	11288143
STATE LUST - State Leaking Underground Storage Tank / SRC# 5488		EPA/Agency ID:	N/A
Agency Address:	SAME AS ABOVE		
Leak Date:	6/13/94		
Leak Report Date:	7/1/94		
Who Reported:	KURT MARTIN		
Leak Cause:	U.S.T.		
Leak Source:	FACILITY		
Substance:	DIESEL FUEL SUBST STATE: LIQUID HAZMAT INVOLVED?: Y		
Quantity / Units:	UNKNOWN	Units:	NOT REPORTED
Media Affected:	LAND		
Region / District:	BFO-CAS		
Referral:	DRPSR		
Description / Comment:	LEAK ID: 94-7-1-0928-25 COMMENTS: 1-2000 GAL UST REMOVED AND SAMPLES WERE TAKEN. RESULTS SHOW SOME CONTAMINATION OF 150 PPM PETROLEUM HYDROCARBONS ORR LESS RESPONSIBLE PARTY: PENNSAUKEN TPW DPW .5605 CRESENT BLVD .PENNSAUKEN .NJ (PHONE IF AVAIL.) 609-665-1000		

VISTA Address*:	VACANT BLDG AIRPORT CIRCLE PENNSAUKEN, NJ	VISTA ID#:	11283846
STATE LUST - State Leaking Underground Storage Tank / SRC# 5488		EPA/Agency ID:	N/A
Agency Address:	SAME AS ABOVE		
Leak Date:	4/27/93		
Leak Report Date:	4/27/93		
Who Reported:	OPR.28		



\* VISTA address includes enhanced city and ZIP.

For more information call VISTA Information Solutions, Inc. at 1-800-767-0403.

Report ID: 029912243

Version 2.6.1

Date of Report: February 17, 1999

Page #84



# UNMAPPED SITES CONT.

Leak Cause:	L.U.S.T.
Leak Source:	OTHER
Substance:	TANKS U/G LEAKINGSUBST STATE: LIQUIDHAZMAT INVOLVED?: Y
Quantity / Units:	UNKNOWN Units: NOT REPORTED
Media Affected:	LAND
Region / District:	BFO-SA
Referral:	DRPSR
Description / Comment:	LEAK ID: 93-4-27-1504-34 COMMENTS: ABANDON UST AT LOCATION LEAKING UNKNOWN LIQUID. LOCAL F.D. P.D. ARE ON SCENE. NO CLEAN UP IN PROGRESS.LOCATION TYPE: INDUSTRIAL

VISTA Address:	NABISCO BRANING 8030 NATIONAL HIGHWA PENNSAUKEN, NJ	VISTA ID#:	11278318
----------------	---	------------	----------

STATE LUST - State Leaking Underground Storage Tank / SRC# 5488		EPA/Agency ID:	N/A
Agency Address:	SAME AS ABOVE		
Leak Date:	12/21/89		
Leak Report Date:	12/21/89		
Who Reported:	BILL HARTMANN		
Leak Cause:	L.U.S.T.		
Leak Source:	FACILITY		
Substance:	OIL FUEL #2SUBST STATE: LIQUIDHAZMAT INVOLVED?: Y		
Quantity / Units:	UNK UNK	Units:	NOT REPORTED
Lead Agency:	N/A		
Region / District:	HQ1		
Contact:	N/A		
Agency Phone:	OFFICE		
Referral:	DEQ		
Description / Comment:	LEAK ID: 89-12-21-1427LOCATION TYPE: MUNICIPALRESPONSIBLE PARTY: NABISCO BRAND INC. .8030 NATIONAL HIGHWA .PENNSAUKEN .NJ (PHONE IF AVAIL:) N/A		

VISTA Address:	FURMAN LUMBER CO 6900 CHESTNUT AVE PENNSAUKEN, NJ	VISTA ID#:	11283888
----------------	---	------------	----------

STATE LUST - State Leaking Underground Storage Tank / SRC# 5488		EPA/Agency ID:	N/A
Agency Address:	SAME AS ABOVE		
Leak Date:	6/3/93		
Leak Report Date:	6/3/93		
Who Reported:	DEWEY MATHEWS		
Leak Cause:	L.U.S.T.		
Leak Source:	FACILITY		
Substance:	OIL FUEL #2SUBST STATE: LIQUIDHAZMAT INVOLVED?: Y		
Quantity / Units:	UNKNOWN	Units:	NOT REPORTED
Media Affected:	LAND		
Region / District:	BFO-SA		
Referral:	DRPSR		



\* VISTA address includes enhanced city and ZIP.

For more information call VISTA Information Solutions, Inc. at 1 - 800 - 767 - 0403.

Report ID: 029912243

Date of Report: February 17, 1999

Version 2.6.1

Page #85




# UNMAPPED SITES CONT.

## Description / Comment:

LEAK ID: 93-6-3-1231-39 COMMENTS: 1-275 GALS UST REMOVED SOIL CONTAMINATION DISCOVERED. CLEAN UP IS IN PROGRESS. LOCATION TYPE: INDUSTRIAL RESPONSIBLE PARTY: FURMAN LUMBER CO .6900 CHESTNUT AVE ,PENNSAUKEN ,NJ (PHONE IF AVAIL:) 609-662-1252

VISTA Address*:	US GAS SERVICE STATION 7440 WEST FIELD AVE PENNSAUKEN, NJ	VISTA ID#:	11291943
STATE LUST - State Leaking Underground Storage Tank / SRC# 5488		EPA/Agency ID:	N/A
Agency Address:	SAME AS ABOVE		
Leak Date:	11/17/95		
Leak Report Date:	11/17/95		
Who Reported:	MARTY JACKSON		
Leak Cause:	U.S.T.		
Leak Source:	FACILITY		
Substance:	NONE HAZMAT INVOLVED?: N		
Quantity / Units:	NONE	Units:	NOT REPORTED
Media Affected:	NONE		
Region / District:	BFO-CAS		
Referral:	DRPSR		
Description / Comment:	LEAK ID: 95-11-17-0840-35 COMMENTS: 1/10,000 GAL DIESEL UST HADA METAL ROD DROPPED DOWN FILL PIPE. NO CONTAMINATION SEEN AT THIS TIME. INVEST AND TANKTEST TO BE DONE.		

VISTA Address*:	DELAIR ASPHALT PLT RIVER COVE RDS PENNSAUKEN, NJ	VISTA ID#:	11283910
STATE LUST - State Leaking Underground Storage Tank / SRC# 5488		EPA/Agency ID:	N/A
Agency Address:	SAME AS ABOVE		
Leak Date:	6/17/93		
Leak Report Date:	6/17/93		
Who Reported:	BRIAN SMICK		
Leak Cause:	L.U.S.T.		
Leak Source:	FACILITY		
Substance:	DIESEL FUEL SUBST STATE: LIQUID HAZMAT INVOLVED?: Y		
Quantity / Units:	UNKNOWN	Units:	NOT REPORTED
Media Affected:	LAND		
Region / District:	BFO-SA		
Referral:	DRPSR		
Description / Comment:	LEAK ID: 93-6-17-0837-26 COMMENTS: 1-4,000 GALS UST REMOVED SOIL CONTAMINATION DISCOVERED. CLEAN UP IS IN PROGRESS. LOCATION TYPE: INDUSTRIAL RESPONSIBLE PARTY: DELAIR ASPHALT PLT ,RIVER COVE RDS ,PENNSAUKEN ,NJ (PHONE IF AVAIL:) 215-884-8800		



\* VISTA address includes enhanced city and ZIP.

For more information call VISTA Information Solutions, Inc. at 1 - 800 - 767 - 0403.

Report ID: 029912243

Version 2.6.1

Date of Report: February 17, 1999

Page 186

# UNMAPPED SITES CONT.

VISTA Address:	JERRYS REPAIR SERVICE EAST MAPLE UNION PENNSAUKEN, NJ	VISTA ID#:	11279801
STATE LUST - State Leaking Underground Storage Tank / SRC# 5488		EPA/Agency ID:	N/A
Agency Address:	SAME AS ABOVE		
Leak Date:	5/7/97		
Leak Report Date:	7/23/97		
Who Reported:	BILL NUHN		
Leak Cause:	U.S.T.		
Leak Source:	FACILITY		
Substance:	GASOLINE SUBST STATE: LIQUID HAZMAT INVOLVED?: Y		
Quantity / Units:	UNKNOWN	Units:	NOT REPORTED
Media Affected:	LAND		
Region / District:	BFO-CAS		
Referral:	DRPSR		
Description / Comment:	LEAK ID: 97-7-23-1217-59 COMMENTS: 1/1000.3/2000 2/3000 GAL UST REMOVED. SOIL CONTAMINATION FOUND. UNKNOWN CLEAN UP. UST 0207065TMS C91-4284 LOCATION TYPE: COMMERCIAL RESPONSIBLE PARTY: JERRYS REPAIR SRVC, 7501 MAPLE AVE, PENNSAUKEN, NJ (PHONE IF AVAIL.)		

VISTA Address:	DELAWARE RIVER PORT AUTHORITY BETSY ROSS BRIDGE PENNSAUKEN, NJ	VISTA ID#:	11283956
STATE LUST - State Leaking Underground Storage Tank / SRC# 5488		EPA/Agency ID:	N/A
Agency Address:	SAME AS ABOVE		
Leak Date:	7/29/93		
Leak Report Date:	7/29/93		
Who Reported:	BILL WINKLEY		
Leak Cause:	L.U.S.T.		
Leak Source:	OTHER		
Substance:	GASOLINE SUBST STATE: LIQUID HAZMAT INVOLVED?: Y		
Quantity / Units:	UNKNOWN	Units:	NOT REPORTED
Media Affected:	LAND		
Region / District:	BFO-SA		
Referral:	DRPSR		
Description / Comment:	LEAK ID: 93-7-29-1554-55 COMMENTS: 1-4,000 GALS UST REMOVED SOIL CONTAMINATION DISCOVERED CLEAN UP IS IN PROGRESS. LOCATION TYPE: INDUSTRIAL RESPONSIBLE PARTY: DELAWARE RIVER PORT, BETSY ROSS BRIDGE, PENNSAUKEN, NJ (PHONE IF AVAIL.) 609-963-6420		

VISTA Address:	BAXTER WAREHOUSE CORP 7800 BROWING RD PENNSAUKEN, NJ	VISTA ID#:	11277622
STATE LUST - State Leaking Underground Storage Tank / SRC# 5488		EPA/Agency ID:	N/A
Agency Address:	SAME AS ABOVE		
Leak Date:	7/25/89		



\* VISTA address includes enhanced city and ZIP.

For more information call VISTA Information Solutions, Inc. at 1 - 800 - 767 - 0403.

Report ID: 029912243

Date of Report: February 17, 1999

Version 2.6.1

Page #87

# UNMAPPED SITES CONT.

Leak Report Date:	7/26/89
Who Reported:	BILL HARMELIAN
Leak Cause:	L.U.S.T.
Leak Source:	FACILITY
Substance:	SOIL CONTAMINATED WITH GASOLINE SUBST STATE: SOLID HAZMAT INVOLVED?: Y
Quantity / Units:	UNK Units: NOT REPORTED
Region / District:	ER2
Referral:	DEQ
Description / Comment:	LEAK ID: 89-07-26-1146 LOCATION TYPE: RESIDENTIAL RESPONSIBLE PARTY: BAXTER WAREHOUSE COR. 7800 BROWING, PENNSAUKEN, NJ (PHONE IF AVAIL.) 509-486-4032

VISTA Address*:	CUMBERLAND FARMS GULF STATION CRESCENT BLVD PENNSAUKEN, NJ	VISTA ID#:	11284210
-----------------	--	------------	----------

STATE LUST - State Leaking Underground Storage Tank / SRC# 5488	EPA/Agency ID:	N/A
Agency Address:	SAME AS ABOVE	
Leak Date:	2/4/93	
Leak Report Date:	2/4/93	
Who Reported:	MARK FINNEGAN	
Leak Cause:	LUST	
Leak Source:	FACILITY	
Substance:	OIL FUEL #2 SUBST STATE: LIQUID HAZMAT INVOLVED?: Y	
Quantity / Units:	UNKNOWN	Units: NOT REPORTED
Media Affected:	LAND	
Region / District:	BFO-SA	
Referral:	DRPSR	
Description / Comment:	LEAK ID: 93-2-4-1525-26 COMMENTS: 1-550 GAL HEATING OIL TANK FAILED TANK TEST, REMEDIAL WORK TO BE DONE LOCATION TYPE: COMMERCIAL RESPONSIBLE PARTY: CUMBERLAND FARMS, 777 DEDHAM ST. CANTON, MA (PHONE IF AVAIL.) 800-225-9702	

VISTA Address*:	D'ANDREA TIRE RT 38 STRAND AVE PENNSAUKEN, NJ	VISTA ID#:	11296742
-----------------	---	------------	----------

STATE LUST - State Leaking Underground Storage Tank / SRC# 5488	EPA/Agency ID:	N/A
Agency Address:	SAME AS ABOVE	
Leak Date:	10/22/91	
Leak Report Date:	10/22/91	
Who Reported:	TONY FUSCO	
Leak Cause:	L.U.S.T.	
Leak Source:	FACILITY	
Substance:	OIL WASTE SUBST STATE: LIQUID HAZMAT INVOLVED?: Y	
Quantity / Units:	UNKNOWN	Units: NOT REPORTED
Media Affected:	LAND	
Lead Agency:	OEM	
Region / District:	HQ1	



\* VISTA address includes enhanced city and ZIP.

For more information call VISTA Information Solutions, Inc. at 1 - 800 - 767 - 0403.

Report ID: 029912243

Version 2.6.1

Date of Report: February 17, 1999

Page 488

# UNMAPPED SITES CONT.

Contact:	OEM
Agency Phone:	609-882-2000
Referral:	DRPSR
Description / Comment:	LEAK ID: 91-10-22-1052-01 COMMENTS: 1-250 GAL LUST IN CAVITY. EXCAVATION SCHEDULED FOR 10-22-91 AFTERNOON. LOCATION TYPE: COMMERCIAL RESPONSIBLE PARTY: D'ANDREA TIRE .RT 38 STRAND AVE .PENNSAUKEN, NJ (PHONE IF AVAIL.)

VISTA Address*:	MCALLISTER FUEL CO PARK AVE PENNSAUKEN, NJ	VISTA ID#:	11276355
STATE LUST - State Leaking Underground Storage Tank / SRC# 5488		EPA/Agency ID:	N/A
Agency Address:	SAME AS ABOVE		
Leak Date:	8/13/90		
Leak Report Date:	8/13/90		
Who Reported:	GEORGE DEMAIO		
Leak Cause:	LUST		
Leak Source:	FACILITY		
Substance:	GASOLINE SUBST STATE: LIQUID HAZMAT INVOLVED?: Y		
Quantity / Units:	UNK	Units:	NOT REPORTED
Region / District:	HQ1		
Referral:	DEQ		
Description / Comment:	LEAK ID: 90-08-13-1400 LOCATION TYPE: RESIDENTIAL RESPONSIBLE PARTY: MCALLISTER FUEL ... (PHONE IF AVAIL.) 609-665-4545		

VISTA Address*:	J. REISMAN SONS INC. RT 130/HILTON RD PENNSAUKEN, NJ	VISTA ID#:	11296621
STATE LUST - State Leaking Underground Storage Tank / SRC# 5488		EPA/Agency ID:	N/A
Agency Address:	SAME AS ABOVE		
Leak Date:	10/4/91		
Leak Report Date:	10/7/91		
Who Reported:	DAVID BUZZELL		
Leak Cause:	L.U.S.T.		
Leak Source:	FACILITY		
Substance:	SOIL CONTAMINATED WITH GASOLINE SUBST STATE: SOLID HAZMAT INVOLVED?: Y		
Quantity / Units:	UNKNOWN	Units:	NOT REPORTED
Media Affected:	LAND		
Lead Agency:	OEM		
Region / District:	HQ1		
Contact:	OEM		
Agency Phone:	609-882-2000		
Referral:	DRPSR		
Description / Comment:	LEAK ID: 91-10-7-1753-14 COMMENTS: 1-4,000 GAL 2-2,000 GAL UST'S REMOVED ON SITE. SOIL BORINGS SHOW SUSPECTED CONTAMINATION. CLEANUP TO BE DONE BY CONTRACTOR. RESPONSIBLE PARTY: J. REISMAN SONS INC. RT 130/HILTON RD. PENNSAUKEN, NJ (PHONE IF AVAIL.) 609-665-3000		



\* VISTA address includes enhanced city and ZIP.

For more information call VISTA Information Solutions, Inc. at 1-800-767-0403.

Report ID: 029912243

Date of Report: February 17, 1999

Version 2.6.1

Page #89



# UNMAPPED SITES CONT.

VISTA Address*:	PENNSAUKEN HIGH SCHOOL FILTON RD PENNSAUKEN, NJ	VISTA ID#:	11277753
STATE LUST - State Leaking Underground Storage Tank / SRC# 5488		EPA/Agency ID:	N/A
Agency Address:	SAME AS ABOVE		
Leak Date:	8/28/89		
Leak Report Date:	8/28/89		
Who Reported:	MARTIN SLATER		
Leak Cause:	L.U.S.T.		
Leak Source:	FACILITY		
Substance:	SOIL CONTAMINATED WITH OIL FUESUBST STATE: LIQUIDHAZMAT INVOLVED?: Y		
Quantity / Units:	UNK	Units:	NOT REPORTED
Region / District:	HQ1		
Referral:	DEQ		
Description / Comment:	LEAK ID: 89-08-28-1538 LOCATION TYPE: MUNICIPAL RESPONSIBLE PARTY: PENNSAUKEN ED OF EDU, FILTON RD, PENNSAUKEN, NJ (PHONE IF AVAIL.)		

VISTA Address*:	AMOCO STATION 7945 RT#130 RT#30 PENNSAUKEN, NJ	VISTA ID#:	11281593
STATE LUST - State Leaking Underground Storage Tank / SRC# 5488		EPA/Agency ID:	N/A
Agency Address:	SAME AS ABOVE		
Leak Date:	2/20/92		
Leak Report Date:	2/20/92		
Who Reported:	TIM CARTY		
Leak Cause:	L.U.S.T.		
Leak Source:	FACILITY		
Substance:	SOIL CONTAMINATED WITH GASOLINE SUBST STATE: LIQUIDHAZMAT INVOLVED?: Y		
Quantity / Units:	UNK	Units:	NOT REPORTED
Media Affected:	LAND		
Lead Agency:	OEM		
Region / District:	BUST		
Contact:	OEM		
Agency Phone:	609-882-2000		
Referral:	DRPSR		
Description / Comment:	LEAK ID: 92-2-20-1325-57 COMMENTS: DOT PUTTING IN DRAINAGE WHEN CONTAMINATION WAS FOUND. AMOCO STATION IS CLOSED BUT IS SUSPECTED AS RP. DOT REQUESTS DEPE'S INVOLVEMENT. RESPONSIBLE PARTY: AMOCO STATION, 7945 RT#130 RT#30, PENNSAUKEN, NJ (PHONE IF AVAIL.)		

VISTA Address*:	EMPTY LOT RT 130 DREXEL AVE PENNSAUKEN, NJ	VISTA ID#:	11293519
STATE LUST - State Leaking Underground Storage Tank / SRC# 5488		EPA/Agency ID:	N/A
Agency Address:	SAME AS ABOVE		
Leak Date:	7/3/96		



\* VISTA address includes enhanced city and ZIP.

For more information call VISTA Information Solutions, Inc. at 1 - 800 - 767 - 0403.

Report ID: 029912243

Date of Report: February 17, 1999

Version 2.6.1

Page #90




# UNMAPPED SITES CONT.

Leak Report Date:	7/3/96
Who Reported:	KEITH D AMBROSIO
Leak Cause:	U.S.T.,SOIL CONTAMINATION
Leak Source:	FACILITY
Substance:	OIL HEATING #2SUBST STATE: LIQUIDHAZMAT INVOLVED?: Y
Quantity / Units:	UNKNOWN Units: NOT REPORTED
Media Affected:	LAND
Region / District:	BFO-CAS
Referral:	DRPSR
Description / Comment:	LEAK ID: 96-7-3-1538-42 COMMENTS: 1/1000 GAL UST REMOVED. SOILCONTAMINATION FOUND AND WILL BE REMOVED BY CONTRACTOR.LOCATION TYPE: RESIDENTIALRESPONSIBLE PARTY: PEP BOYS... (PHONE IF AVAIL.)

VISTA Address*:	AUTOLIFE PRODUCTS KENSINGTON SECTION PHILADELPHIA, PA	VISTA ID#:	4003886
-----------------	---	------------	---------

SPL - State Equivalent Priority List / SRC# 4455		EPA/Agency ID:	N/A
Agency Address:	SAME AS ABOVE		
Status:	UNKNOWN		
Facility Type:	NOT AVAILABLE		
Lead Agency:	NOT AVAILABLE		
State Status:	INTERIM RESPONSE COMPLETE		
Pollutant 1:	SOLVENTS		
Pollutant 2:	ACID		
Pollutant 3:	PESTICIDE		



\* VISTA address includes enhanced city and ZIP.

For more information call VISTA Information Solutions, Inc. at 1 - 800 - 767 - 0403.

Report ID: 029912243

Date of Report: February 17, 1999

Version 2.6.1

Page 491

# UNMAPPED SITES CONT.

VISTA Address*:	GLOBE SOLVENTS FISHER ST PHILADELPHIA, PA 19117		VISTA ID#:	173037
NFRAP / SRC# 5279			EPA ID:	PAD980692982
Agency Address:	GLOBE SOLVENTS FISHER RD PHILADELPHIA, PA 19117			
EPA Region:	3			
Congressional District:	17			
Federal Facility:	Agency Code ( )			
Facility Ownership:	OTHER			
Site Incident Category:	unknown			
Federal Facility Docket:	SITE IS NOT INCLUDED ON THE DOCKET			
NPL Status:	NOT ON NPL			
Incident Type:	Unknown			
Proposed NPL Update #:	0			
Final NPL Update #:	0			
Financial Management System ID:	NOT REPORTED			
Latitude:	4004300			
Longitude:	7507360			
Lat/Long Source:	GENERATED BY THE GEOGRAPH DATABASE			
Lat/Long Accuracy:	Unknown			
Dioxin Tier:	Unknown			
USGS Hydro Unit:	2040202			
RCRA Indicator:	Unknown			
Unit Id:	0			
Unit Name:	ENTIRE SITE			
Type:	DISCOVERY	Lead Agency:	EPA FUND-FINANCED	
Qualifier:	UNKNOWN	Category:	Unknown	
Name:	NOT REPORTED	Actual Start Date:	NOT REPORTED	
Plan Status:	Unknown	Actual Completion Date:	UNKNOWN	
Type:	PRELIMINARY ASSESSMENT	Lead Agency:	STATE, FUND FINANCED	
Qualifier:	NO FURTHER REMEDIAL ACTION PLANNED	Category:	Unknown	
Name:	NOT REPORTED	Actual Start Date:	NOT REPORTED	
Plan Status:	Unknown	Actual Completion Date:	NOVEMBER 1, 1987	
VISTA Address*:	JAMES RIVER-DIXIE/NORTHERN INC P O BOX 2218 (24TH DIXIE) RICHMOND, PA 23217		VISTA ID#:	6849429
NFRAP / SRC# 5279			EPA ID:	PAD002397891
Agency Address:	SAME AS ABOVE			
Alias Name:	JAMES RIVER-DIXIE/NORTHERN INC			
Alias Street:	NOT REPORTED			



\* VISTA address includes enhanced city and ZIP.

For more information call VISTA Information Solutions, Inc. at 1 - 800 - 767 - 0403.

Report ID: 029912243


Date of Report: February 17, 1999

Version 2.6.1

Page 192

# UNMAPPED SITES CONT.

Alias City:	NORTHAMPTON	Alias Latitude:	3713120
Alias Zip:	NOT REPORTED	Alias Longitude:	8035540
Alias State:	PA		
Alias Description:	NOT REPORTED		
EPA Region:	3		
Congressional District:	3		
Federal Facility:	Agency Code ( )		
Facility Ownership:	UNKNOWN		
Site Incident Category:	unknown		
Federal Facility Docket:	SITE IS NOT INCLUDED ON THE DOCKET		
NPL Status:	NOT ON NPL		
Incident Type:	Unknown		
Proposed NPL Update #:	0		
Final NPL Update #:	0		
Financial Management System ID:	NOT REPORTED		
Latitude:	3733180		
Longitude:	7726360		
Lat/Long Source:	GENERATED BY THE GEOGRAPH DATABASE		
Lat/Long Accuracy:	Unknown		
Dioxin Tier:	Unknown		
USGS Hydro Unit:	2080206		
RCRA Indicator:	ENVIRONMENTAL PRIORITY INITIATIVE		
Unit Id:	0		
Unit Name:	ENTIRE SITE		
Type:	DISCOVERY	Lead Agency:	EPA FUND-FINANCED
Qualifier:	UNKNOWN	Category:	Unknown
Name:	NOT REPORTED	Actual Start Date:	NOT REPORTED
Plan Status:	Unknown	Actual Completion Date:	JULY 2, 1990
Type:	PRELIMINARY ASSESSMENT	Lead Agency:	EPA FUND-FINANCED
Qualifier:	DEFERRED TO RCRA (SUBTITLE C) OR NRC	Category:	Unknown
Name:	NOT REPORTED	Actual Start Date:	DECEMBER 2, 1990
Plan Status:	Unknown	Actual Completion Date:	MARCH 2, 1991
VISTA Address*:	SPECIALTY WASTE SERVICES INC PO BOX 12604 PHILADELPHIA, PA 19129	VISTA ID#:	1601833
STATE SWLF - Solid Waste Landfill / SRC# 5090		Agency ID:	400444
Agency Address:	SAME AS ABOVE		
Facility Type:	NOT AVAILABLE		
Facility Status:	NOT AVAILABLE		
Permit Status:	NOT AVAILABLE		



\* VISTA address includes enhanced city and ZIP.

For more information call VISTA Information Solutions, Inc. at 1 - 800 - 767 - 0403.

Report ID: 029912243

Date of Report: February 17, 1999

Version 2.6.1

Page 193

**UNMAPPED SITES CONT.**


VISTA Address*:	GULF OIL-PHILA.REFINERY/SLUDGE INCIN 30TH PENROSE AVENUE PHILADELPHIA, PA 19101	VISTA ID#:	4992029
STATE SWLF - Solid Waste Landfill / SRC# 5090		Agency ID:	300518
Agency Address:		SAME AS ABOVE	
Facility Type:		NOT AVAILABLE	
Facility Status:		NOT AVAILABLE	
Permit Status:		NOT AVAILABLE	

VISTA Address*:	W LAFFERTY INC MUNI SOLID WASTE TS RD #3 CITY OF PHILADELPHIA, PA	VISTA ID#:	2410211
STATE SWLF - Solid Waste Landfill / SRC# 418		EPA/Agency ID:	N/A
Agency Address:		SAME AS ABOVE	
Facility Type:		TRANSFER STATION	
Facility Status:		NOT AVAILABLE	
Permit Status:		NOT AVAILABLE	

VISTA Address*:	TRC INC MUNI WASTE TS BALING CO BFI 300 N POTTSTOWN PIKE SUITE S CITY OF PHILADELPHIA, PA	VISTA ID#:	2410156
STATE SWLF - Solid Waste Landfill / SRC# 418		EPA/Agency ID:	N/A
Agency Address:		SAME AS ABOVE	
Facility Type:		TRANSFER STATION	
Facility Status:		NOT AVAILABLE	
Permit Status:		NOT AVAILABLE	



\* VISTA address includes enhanced city and ZIP.

For more information call VISTA Information Solutions, Inc. at 1 - 800 - 767 - 0403.

Report ID: 029912243

Date of Report: February 17, 1999

Version 2.6.1

Page 194



# SITE ASSESSMENT REPORT

## DESCRIPTION OF DATABASES SEARCHED

### A) DATABASES SEARCHED TO 1 MILE

**NPL**  
**SRC#: 5280** VISTA conducts a database search to identify all sites within 1 mile of your property.  
The agency release date for NPL was January, 1999.

The National Priorities List (NPL) is the EPA's database of uncontrolled or abandoned hazardous waste sites identified for priority remedial actions under the Superfund program. A site must meet or surpass a predetermined hazard ranking system score, be chosen as a state's top priority site, or meet three specific criteria set jointly by the US Dept of Health and Human Services and the US EPA in order to become an NPL site.

**SPL**  
**SRC#: 4455** VISTA conducts a database search to identify all sites within 1 mile of your property.  
The agency release date for Hazardous Sites Cleanup Program List was November, 1997.

This database is provided by the Department of Environmental Protection, Bureau of Waste Management. The agency may be contacted at: 717-783-7816.

**SPL**  
**SRC#: 4976** VISTA conducts a database search to identify all sites within 1 mile of your property.  
The agency release date for Publicly Funded Cleanups Site Status Report was June, 1998.

This database is provided by the Department of Environmental Protection, Bureau of Community Relations. The agency may be contacted at: 609-984-3081.


**CORRACTS**  
**SRC#: 5078** VISTA conducts a database search to identify all sites within 1 mile of your property.  
The agency release date for HWDMS/RCRIS was August, 1998.

The EPA maintains this database of RCRA facilities which are undergoing "corrective action". A "corrective action order" is issued pursuant to RCRA Section 3008 (h) when there has been a release of hazardous waste or constituents into the environment from a RCRA facility. Corrective actions may be required beyond the facility's boundary and can be required regardless of when the release occurred, even if it predates RCRA.

### B) DATABASES SEARCHED TO 1/2 MILE

**CERCLIS**  
**SRC#: 5278** VISTA conducts a database search to identify all sites within 1/2 mile of your property.  
The agency release date for CERCLIS was October, 1998.

The CERCLIS List contains sites which are either proposed to or on the National Priorities List (NPL) and sites which are in the screening and assessment phase for possible inclusion on the NPL. The information on each site includes a history of all pre-remedial, remedial, removal and community relations activities or events at the site, financial funding information for the events, and unrestricted enforcement activities.





**NFRAP**  
**SRC#: 5279** VISTA conducts a database search to identify all sites within 1/2 mile of your property. The agency release date for CERCLIS-NFRAP was October, 1998.

NFRAP sites may be sites where, following an initial investigation, no contamination was found, contamination was removed quickly, or the contamination was not serious enough to require Federal Superfund action or NPL consideration.

**SCL**  
**SRC#: 3420** VISTA conducts a database search to identify all sites within 1/2 mile of your property. The agency release date for NFA Sites from "Publicly Funded Site Status Report" was June, 1998.

This database is provided by the Department of Environmental Protection, Bureau of Community Relations. The sites in this base have been fully remediated by the NJDEP with the use of public funds throughout the entire remediation process and are designated as "NO FURTHER ACTION" sites.

**SCL**  
**SRC#: 4608** VISTA conducts a database search to identify all sites within 1/2 mile of your property. The agency release date for Known Contaminated Sites Report was January, 1998.

This database is provided by the Department of Environmental Protection, Bureau of Revenue. The agency may be contacted at: 609-777-1038.

**SCL**  
**SRC#: 5091** VISTA conducts a database search to identify all sites within 1/2 mile of your property. The agency release date for Land Recycling Program Sites was July, 1998.

This database is provided by the Department of Environmental Protection, Bureau of Waste Management. The agency may be contacted at: 717-783-7816.

**RCRA-TSD**  
**SRC#: 5078** VISTA conducts a database search to identify all sites within 1/2 mile of your property. The agency release date for HWDMS/RCRIS was August, 1998.

The EPA's Resource Conservation and Recovery Act (RCRA) Program identifies and tracks hazardous waste from the point of generation to the point of disposal. The RCRA Facilities database is a compilation by the EPA of facilities which report generation, storage, transportation, treatment or disposal of hazardous waste. RCRA TSDs are facilities which treat, store and/or dispose of hazardous waste.

**SWLF**  
**SRC#: 418** VISTA conducts a database search to identify all sites within 1/2 mile of your property. The agency release date for Solid Waste Transfer Stations was August, 1991.


This database is provided by the Department of Environmental Protection, Bureau of Waste Management. The agency may be contacted at: 717-783-7816.

**SWLF**  
**SRC#: 1862** VISTA conducts a database search to identify all sites within 1/2 mile of your property. The agency release date for Inactive Solid Waste Facilities was July, 1994.

This database is provided by the Department of Environmental Protection, Bureau of Waste Management. The agency may be contacted at: 717-787-7381.

**SWLF**  
**SRC#: 5090** VISTA conducts a database search to identify all sites within 1/2 mile of your property. The agency release date for Solid Waste Inventory Database was August, 1998.

This database is provided by the Department of Environmental Protection, Bureau of Waste Management. The agency may be contacted at: 717-787-7381.



**SWLF**  
**SRC#: 5326** VISTA conducts a database search to identify all sites within 1/2 mile of your property.  
The agency release date for Solid Waste Facility Directory was August, 1998.

This database is provided by the Department of Environmental Protection, Division of Solid Waste. The agency may be contacted at: 609-984-2080.

**SWLF**  
**SRC#: 5345** VISTA conducts a database search to identify all sites within 1/2 mile of your property.  
The agency release date for Priority Waste Tire Pile List was October, 1998.

This database is provided by the Department of Environmental Protection, Bureau of Waste Management. The agency may be contacted at: 717-787-7381.

**LUST**  
**SRC#: 4977** VISTA conducts a database search to identify all sites within 1/2 mile of your property.  
The agency release date for Regulated UST Contamination Sites Listing was February, 1998.

The Regulated UST Contamination Sites Listings are provided by the New Jersey Department of Environmental Protection Bureau of Underground Storage Tanks. Unlike the Incident Notification Database which also reports LUST cases, the Regulated UST Contamination Sites Listings provides a status of the case as well as additional information. The agency phone number for further information is 609-292-8761. The date of the data is the same as the date of the list below.

**LUST**  
**SRC#: 5334** VISTA conducts a database search to identify all sites within 1/2 mile of your property.  
The agency release date for List of Confirmed Releases - LUST Sites was October, 1998.

This database is provided by the Department of Environmental Regulation. The agency may be contacted at: 717-772-5599.


The Pennsylvania Bureau of Water Quality Management no longer distinguishes leaking underground storage tanks on the List of Confirmed Releases. Although the majority of sites on this list are LUSTs, they are now classified as "confirmed releases". Therefore, a listing from this database can result from either leaking tanks, overfills or spills from tanks.

**LUST**  
**SRC#: 5383** VISTA conducts a database search to identify all sites within 1/2 mile of your property.  
The agency release date for List of Confirmed Releases - LUST Sites was June, 1994.

This database is provided by the Department of Environmental Regulation. The agency may be contacted at: 717-772-5599.

**LUST**  
**SRC#: 5488** VISTA conducts a database search to identify all sites within 1/2 mile of your property.  
The agency release date for LUST Incident List was November, 1998.

The Incident Notification Database is provided by the New Jersey Department of Environmental Protection Bureau of Communication Support Services. Please note that the data reported is only the initial information reported to the NJDEP's Environmental Action Line and the office does not conduct any investigation to determine the validity or accuracy of the report. The agency phone number for further information is 609-633-0898.





### C) DATABASES SEARCHED TO 1/4 MILE

**UST's**  
**SRC #: 4967** VISTA conducts a database search to identify all sites within 1/4 mile of your property. The agency release date for Storage Tank Data System-Underground Tanks was June, 1998.

This database is provided by the Department of Environmental Protection, Bureau of Water Quality Mgmt. The agency may be contacted at: 717-772-5599; Caution-Many states do not require registration of heating oil tanks, especially those used for residential purposes.

**UST's**  
**SRC #: 5080** VISTA conducts a database search to identify all sites within 1/4 mile of your property. The agency release date for Underground Storage Tank Database was August, 1998.

This database is provided by the Department of Environmental Protection, Maps and Publications Sales Office. The agency may be contacted at: 609-633-1495; Caution-Many states do not require registration of heating oil tanks, especially those used for residential purposes.

**AST's**  
**SRC #: 4967** VISTA conducts a database search to identify all sites within 1/4 mile of your property. The agency release date for Storage Tank Data System-Aboveground Tanks was June, 1998.

This database is provided by the Department of Environmental Protection, Bureau of Water Quality Mgmt. The agency may be contacted at: 717-772-5599.


### D) DATABASES SEARCHED TO 1/8 MILE

**ERNS**  
**SRC #: 4939** VISTA conducts a database search to identify all sites within 1/8 mile of your property. The agency release date for was July, 1998.

The Emergency Response Notification System (ERNS) is a national database used to collect information on reported releases of oil and hazardous substances. The database contains information from spill reports made to federal authorities including the EPA, the US Coast Guard, the National Response Center and the Department of transportation. A search of the database records for the period October 1986 through January 1998 revealed information regarding reported spills of oil or hazardous substances in the stated area.

**RCRA-LgGen**  
**SRC #: 5078** VISTA conducts a database search to identify all sites within 1/8 mile of your property. The agency release date for HWDMS/RCRIS was August, 1998.

The EPA's Resource Conservation and Recovery Act (RCRA) Program identifies and tracks hazardous waste from the point of generation to the point of disposal. The RCRA Facilities database is a compilation by the EPA of facilities which report generation, storage, transportation, treatment or disposal of hazardous waste. RCRA Large Generators are facilities which generate at least 1000 kg./month of non-acutely hazardous waste ( or 1 kg./month of acutely hazardous waste).



**RCRA-Sm Gen** VISTA conducts a database search to identify all sites within 1/8 mile of your property.  
**SRC#: 5078** The agency release date for HWDS/RCRIS was August, 1998.

The EPA's Resource Conservation and Recovery Act (RCRA) Program identifies and tracks hazardous waste from the point of generation to the point of disposal. The RCRA Facilities database is a compilation by the EPA of facilities which report generation, storage, transportation, treatment or disposal of hazardous waste. RCRA Small and Very Small generators are facilities which generate less than 1000 kg./month of non-acutely hazardous waste.

**SPILL** VISTA conducts a database search to identify all sites within 1/8 mile of your property.  
**SRC#: 5488** The agency release date for Spill Information Database was November, 1998.

The Incident Notification Database is provided by the New Jersey Department of Environmental Protection Bureau of Communication Support Services. Please note that the data reported is only the initial information reported to the NJDEP's Environmental Action Line and the office does not conduct any investigation to determine the validity or accuracy of the report. The agency phone number for further information is 609-633-0898.

End of Report



For more information call VISTA Information Solutions, Inc. at 1 - 800 - 767 - 0403.

Report ID: 029912243

Version 2.6.1

Date of Report: February 17, 1999  
Page #99


WILMINGTON, DEL 31 MI.  
1 MI. TO INTERSTATE 76

57°30'


5943 INW (PHILADELPHIA) PHILADELPHIA, PA. (CITY HALL) 2.3 MI.

5943 INW

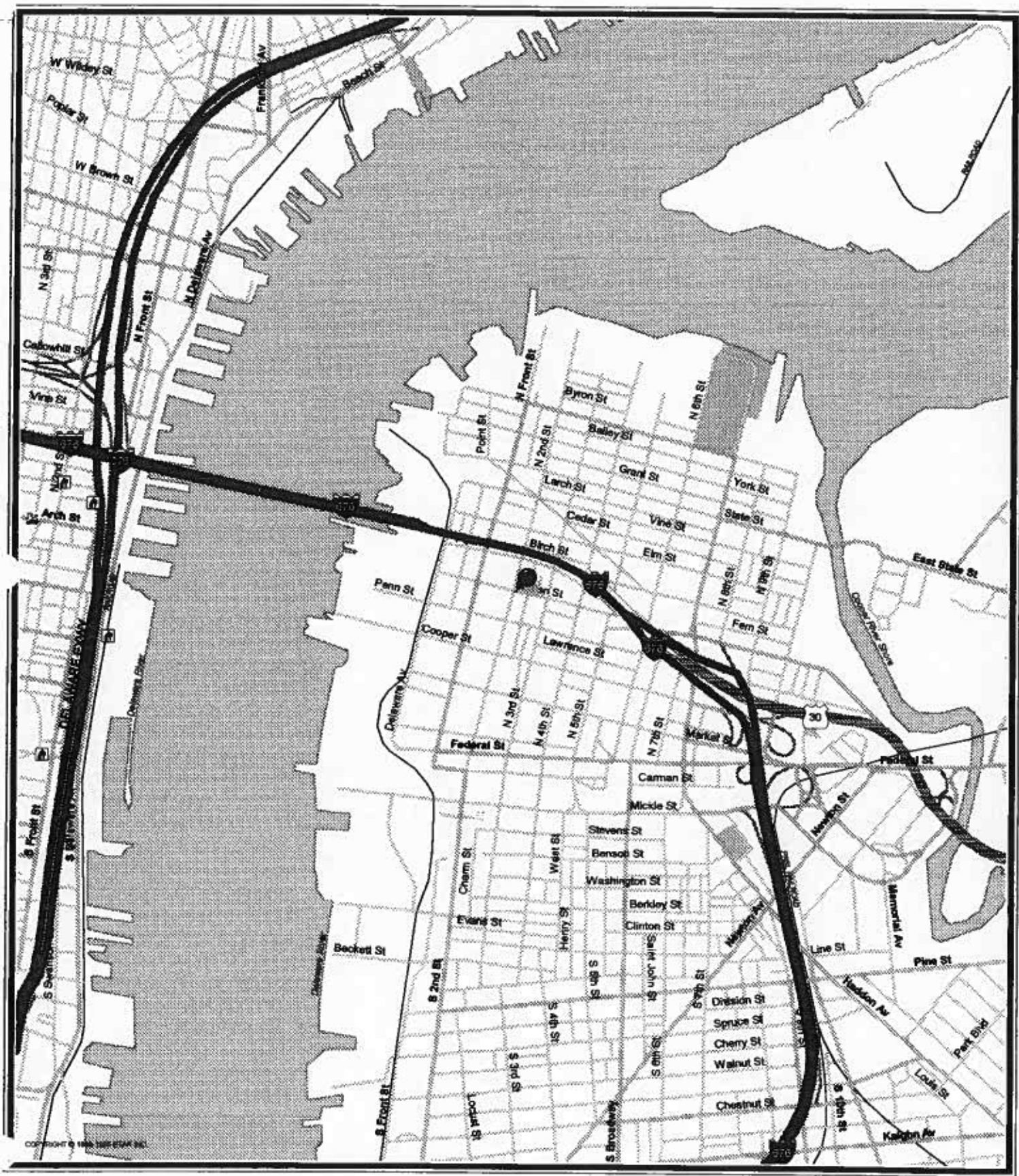
5943 INW







## Current Map
























**Environmental  
Data  
Resources, Inc.**  
*an EDR company*

"Linking Technology with Tradition"

## Sanborn™ Map Report

**Ship to:**

Mr. Jack F. Carney  
EHS Laboratories, Inc.  
91 Landing Road  
Newport, NJ 08345

**Order Date:** 02/22/99

**Completion Date:** 02/22/99

**Inquiry #:** 340723-1

**P.O. #:** 12243

**Site Name:** Cooper Grant Homes

**Address:** 402 N. 2nd Street

**City/State:** Camden, NJ 08102

**Cross Streets:** Linden

3010024BXC

609-447-1020

Based on client-supplied information, fire insurance maps for the following years were identified:

1994	- 1 map	1885	- 1 map
1982	- 1 map		
1977	- 1 map		
1950	- 1 map		
1926	- 1 map		
1906	- 1 map		
1891	- 1 map		

Total maps: 8

### Limited Permission to Photocopy

EHS Laboratories, Inc. (the client) is permitted to make up to THREE photocopies of this Sanborn Map transmittal and each fire insurance map accompanying this report solely for the limited use of its customer. No one other than the client is authorized to make copies. Upon request made directly to an EDR Account Executive, the client may be permitted to make a limited number of additional photocopies. This permission is conditioned upon compliance by the client, its customer and their agents with EDR's copyright policy; a copy of which is available upon request.

All maps provided pursuant to a Sanborn™ Map Report are currently reproducible copies of fire insurance maps owned or licensed by Environmental Data Resources, Inc. NO WARRANTY, EXPRESSED OR IMPLIED, IS MADE WHATSOEVER. ENVIRONMENTAL DATA RESOURCES, INC. SPECIFICALLY DISCLAIMS THE MAKING OF ANY SUCH WARRANTIES, INCLUDING WITHOUT LIMITATION, WARRANTIES AS TO ACCURACY, VALIDITY, COMPLETENESS, STABILITY, CONDITION, QUALITY, MERCHANTABILITY, OR FITNESS FOR A PARTICULAR USE OR PURPOSE WITH RESPECT TO THE MAPS, THE INFORMATION CONTAINED THEREIN, OR THE RESULTS OF A SEARCH OR OTHERWISE. ALL RISK IS ASSUMED BY THE USER. Environmental Data Resources, Inc. assumes no liability to any party for any loss or damage whether arising out of errors or omissions, negligence, accident or any other cause. In no event shall Environmental Data Resources, Inc., its affiliates or agents, be liable to anyone for special, incidental, consequential or exemplary damages.

Copyright 1998, Environmental Data Resources, Inc. All rights reserved. Reproduction in any media or format of any map of Environmental Data Resources, Inc. (whether obtained as a result of a search or otherwise) may be prohibited without prior written permission from Environmental Data Resources, Inc. Sanborn and Sanborn Map are trademarks of EDR Sanborn, Inc.

HC

A hand-drawn map of a farm layout. The map is oriented with a vertical line on the left side, possibly representing a road or a boundary. The layout includes several rectangular buildings and fields, some of which are labeled with handwritten text. The buildings are arranged in a somewhat irregular pattern, with some having internal divisions. The fields are represented by open spaces, some of which are marked with small circles or dots. The overall style is that of a rough sketch or a preliminary plan.


Labels on the map include:

- Top left: "100 500"
- Top right: "35"
- Middle left: "100 500"
- Middle right: "35"
- Bottom left: "100 500"
- Bottom right: "100 500"

A hand-drawn map of a plantation, likely from the 19th century. The map shows several buildings, fields, and roads. At the top, there is a large building labeled "1885". Below it, there are several smaller buildings, some labeled "Dwelling" and "Kitchen". To the right, there is a building labeled "WILSON". The map also shows various fields, some labeled "Field" and "Garden". The overall layout suggests a large estate with multiple structures and surrounding land.

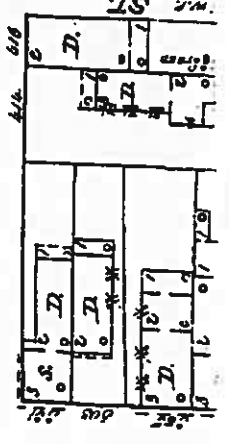

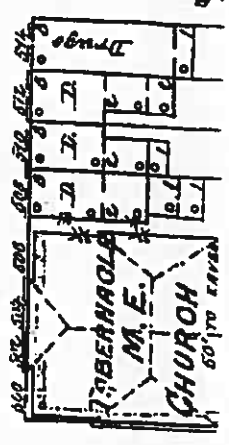
[illegible]

**SHEET**



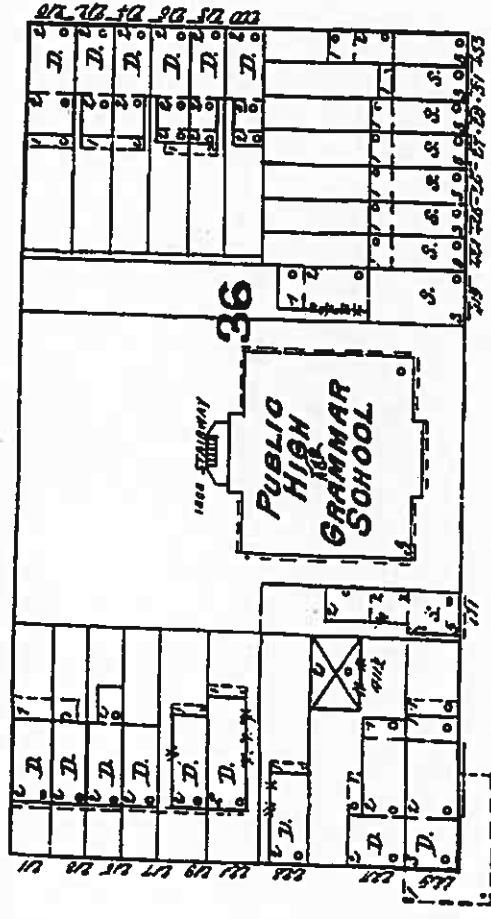
1891

SHEET



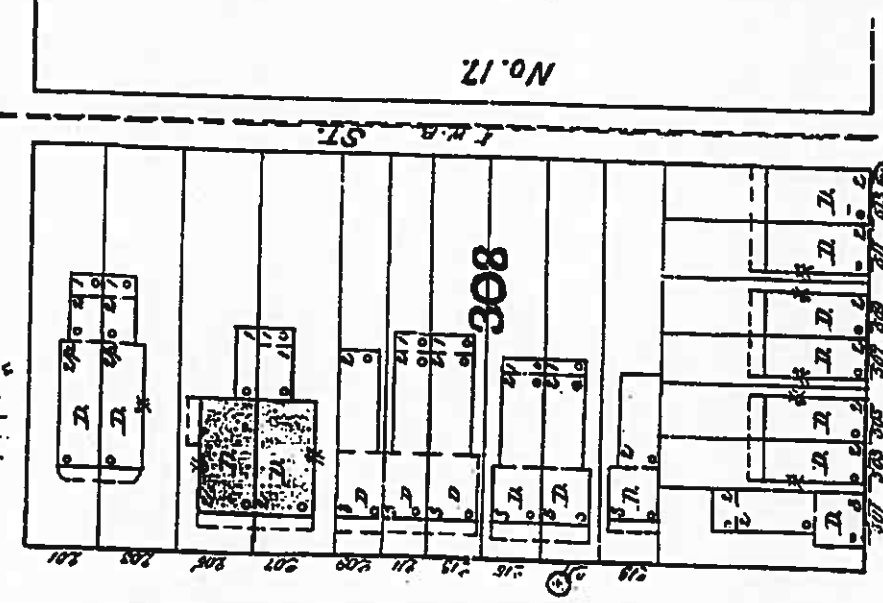
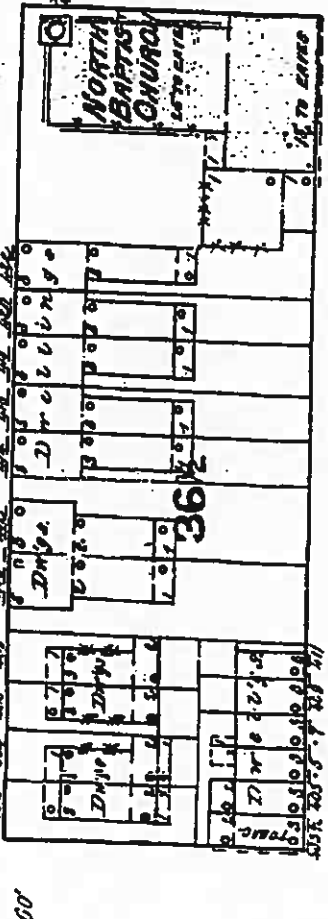
ST. 100

N. 3RD



FRIENDS

AV. 100



No. 12

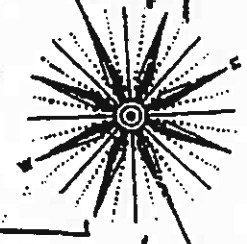
16

No. 6

ST.

N. 2ND

SHEET



N. 2

N. 3RD

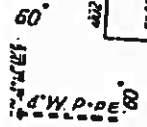

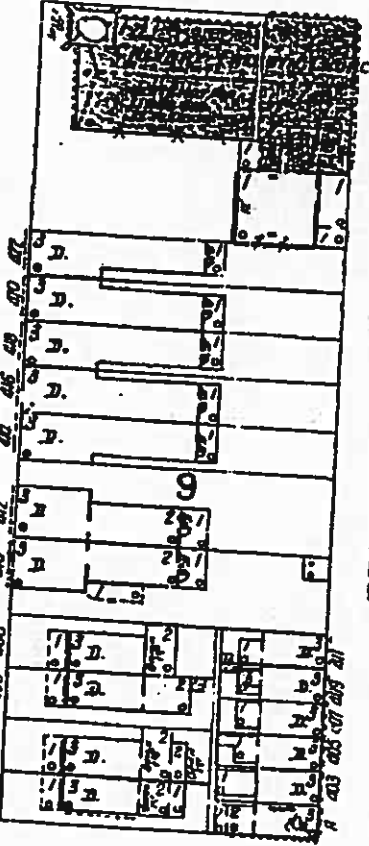
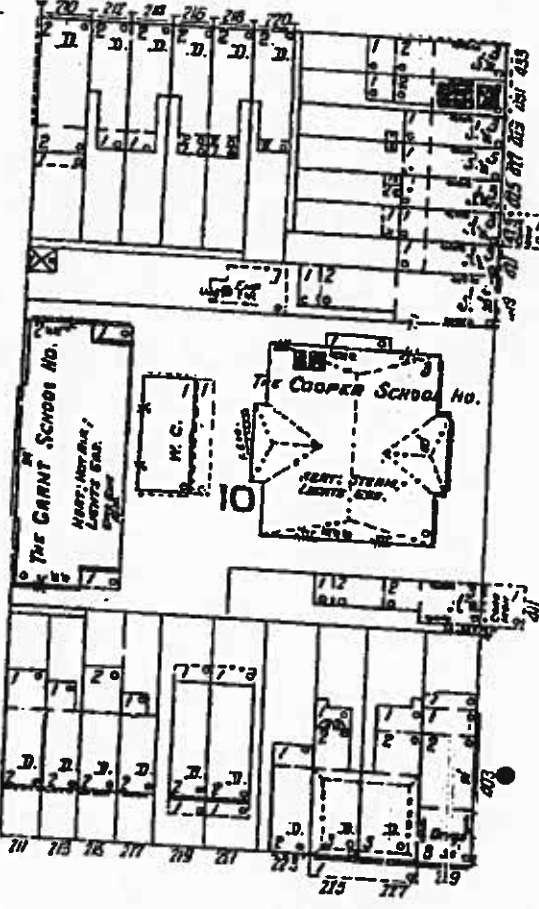
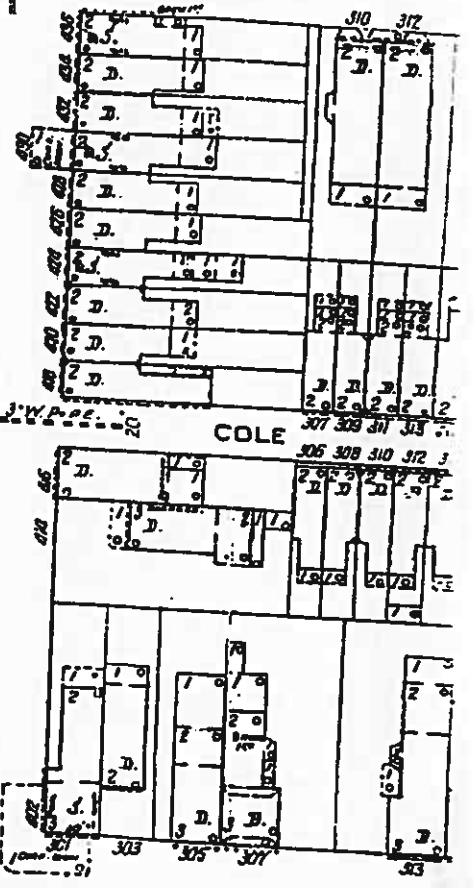
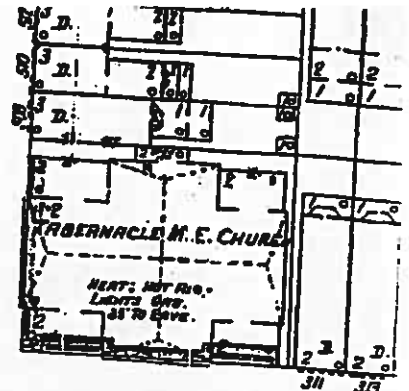
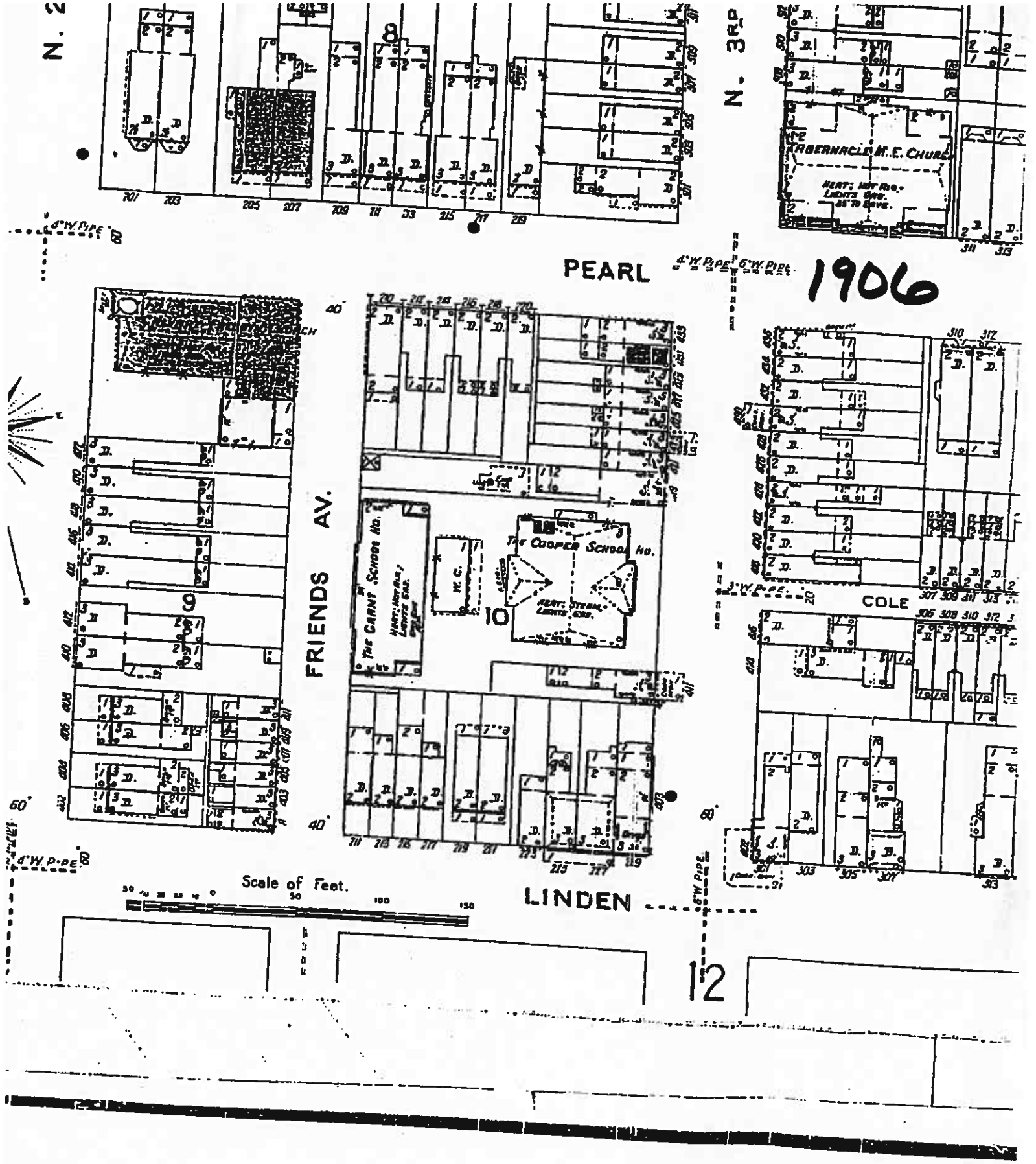

1906

PEARL

FRIENDS AV.

LINDEN

Scale of Feet.



4" W. Pipe 6" W. Pipe

6" W. Pipe



N.2

N.3

ELEVATED APPROACH

1926

TO BRIDGE

8" W. PIPE

PEARL 6" W. PIPE 6" W. PIPE

FRIENDS AV. 2" W. PIPE

2" W. PIPE

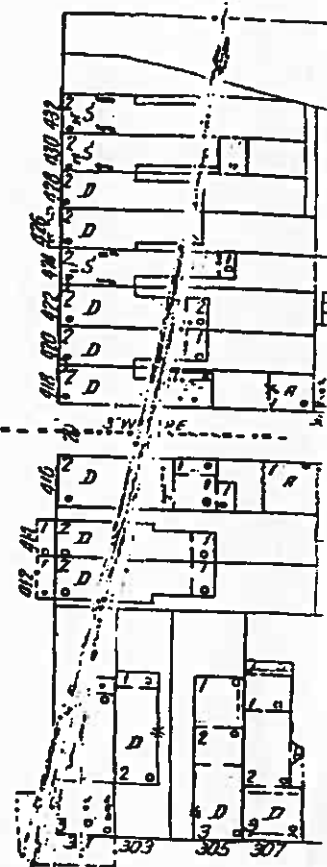
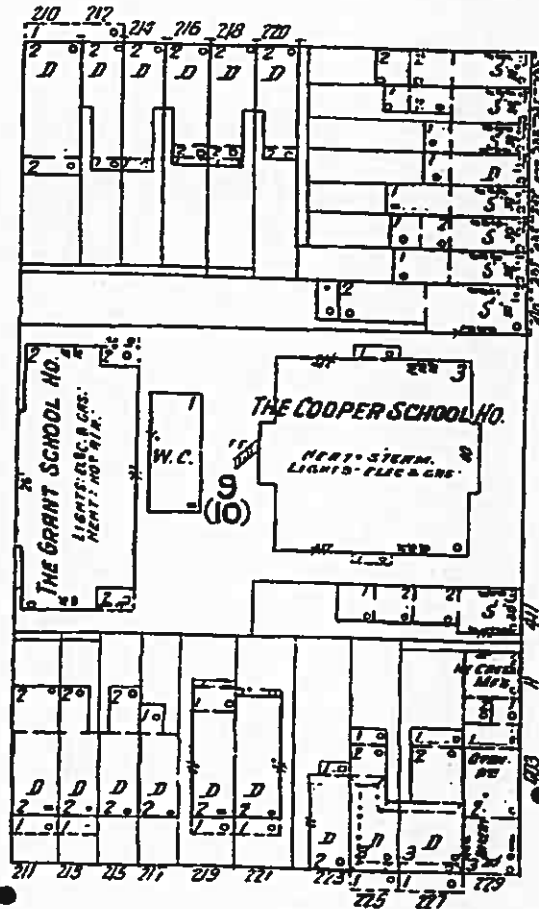
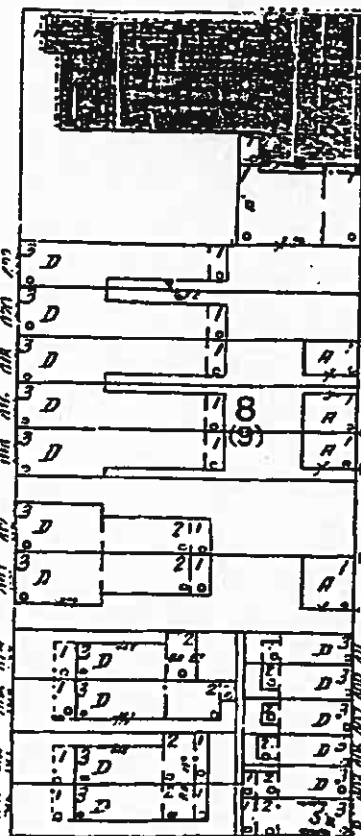
6" W. PIPE

11" W. PIPE

LINDEN

2.2

30 40 50 60 70



N. 2ND

BIRCH

N. 3RD

ELEVATED APPROACH

1950

TO BRIDGE

UNDERPASS

PEARL

FRIENDS AV.

LINDEN

22



ELEVATED APPROACH

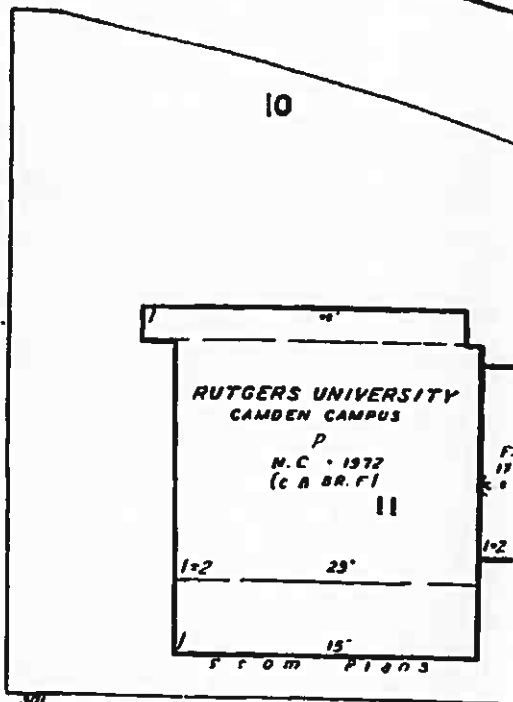
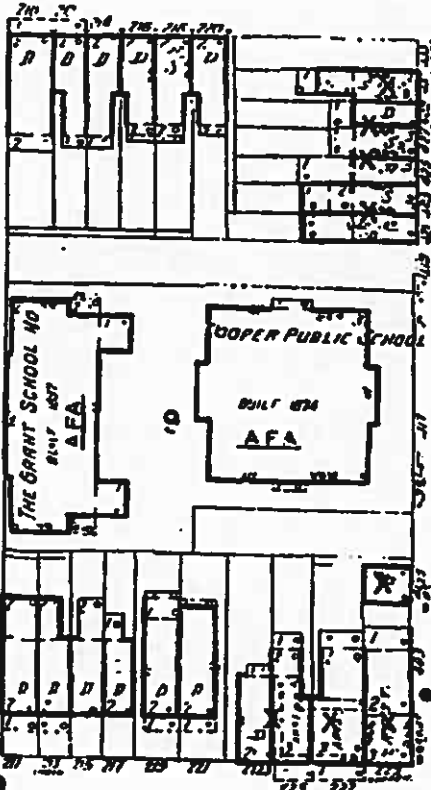
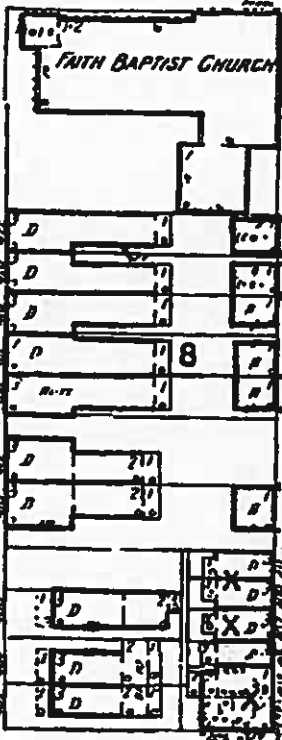


1977

TO BRIDGE (SPEEL)


PEARL

FRIENDS AV.



LINDEN

2:2



COPYRIGHT SARGENT MAP COMPANY, INC.

1982

TO BRIDGE (PICK)

ELEVATED APPROACH BRIDGE

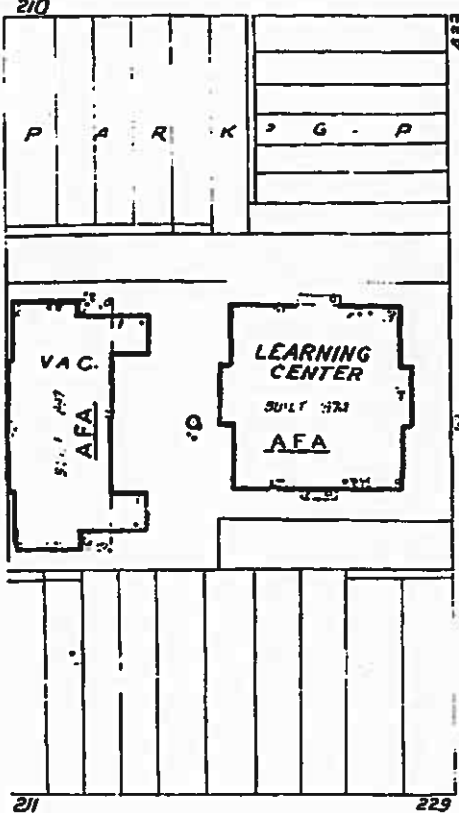
1001  
2 1/2  
10

PEARL

SW PIPE NW PIPE

FRIENDS AV.

VICTORY  
COMMUNITY CHURCH



10

RUTGERS UNIVER  
CAMDEN CAMPU  
P  
N C 1972  
(C H H H I)

15' 29' 15'

FROM PI

LINDEN

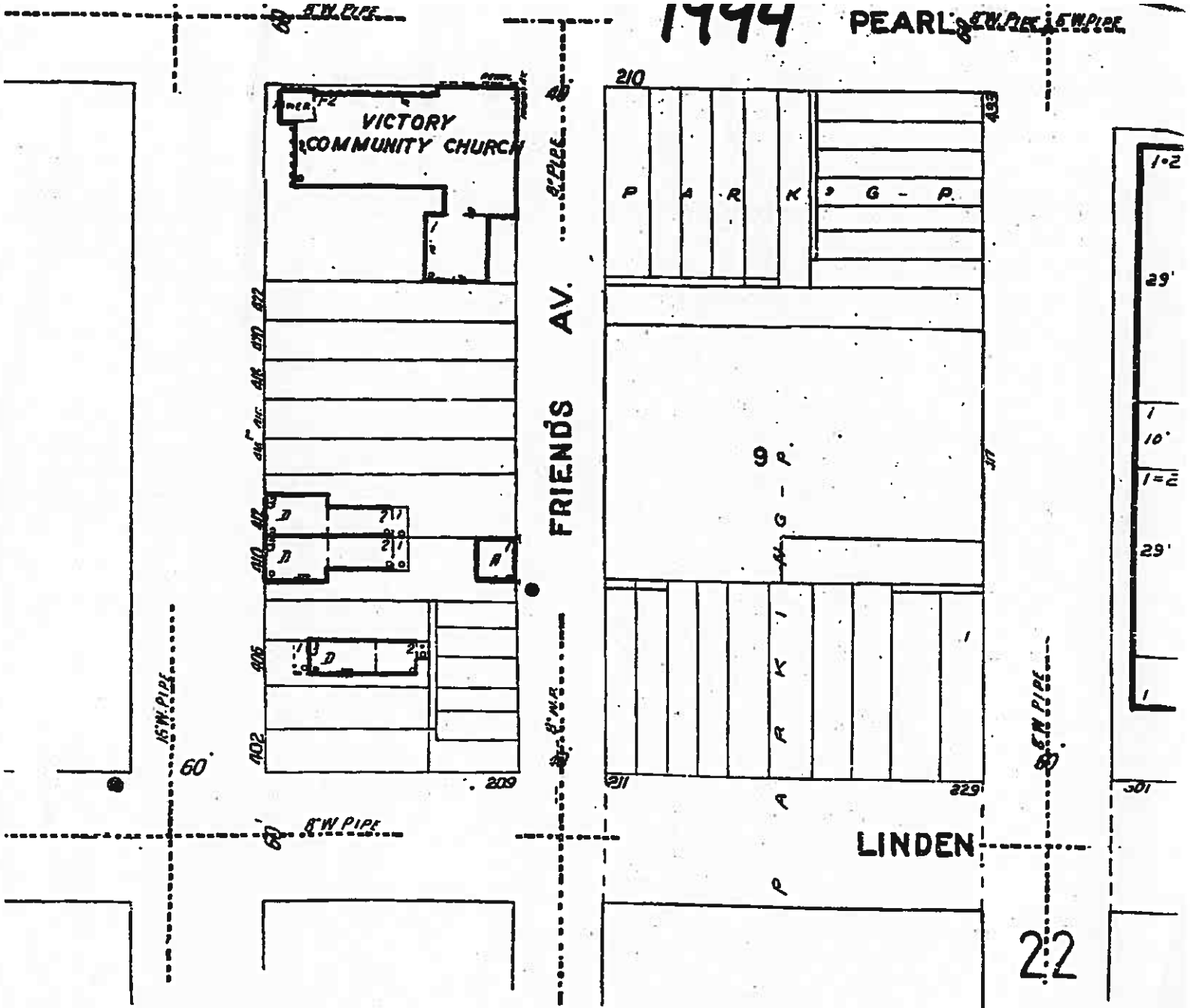
2:2

SCALE OF FEET  
0 50  
COURTESY SAABORN MAP COMPANY



1994

PEARL



Sanborn Library, LLC  
certified copy produced by  
Sanborn, Inc. under arrangement with  
Information on this Sanborn™ Map  
field surveys conducted in  
by LLC  
EDR Resident Address  
Sanborn, LLC may be prohibited without prior